

## SCHEDULE B - PERSONAL PROPERTY

TYPE OF PROPERTY	NONE	DESCRIPTION AND LOCATION OF PROPERTY	HUSBAND, WIFE, JOINT OR COMMUNITY	CURRENT VALUE OF DEBTOR'S INTEREST IN PROPERTY, WITHOUT DEDUCTING ANY SECURED CLAIM OR EXEMPTION
1. Cash on hand	X			
2. Checking, savings or other financial accounts, certificates of deposit, or shares in banks, savings and loan, thrift, building and loan, and homestead associations, or credit unions, brokerage houses, or cooperatives.		<b>JP Morgan Chase #717712707</b>		<b>-10,509.75</b>
Checking, savings or other financial accounts, certificates of deposit, or shares in banks, savings and loan, thrift, building and loan, and homestead associations, or credit unions, brokerage houses, or cooperatives.		<b>JP Morgan Chase account No. 717712699</b>		<b>337,198.11</b>
Checking, savings or other financial accounts, certificates of deposit, or shares in banks, savings and loan, thrift, building and loan, and homestead associations, or credit unions, brokerage houses, or cooperatives.		<b>Rabo Bank- Account No. NL51 RABO 0106 6733 35</b>		<b>2198.51 EUR</b>
3. Security deposits with public utilities, telephone companies, landlords, and others.		<b>security deposit with Southwest Gas Company - Letter of credit for line extension</b>		<b>1,165,000.00</b>
Security deposits with public utilities, telephone companies, landlords, and others.		<b>security deposit with Arizona Public Service</b>		<b>33,000.00</b>
Security deposits with public utilities, telephone companies, landlords, and others.		<b>security deposit with Carlos E. &amp; Rosa M. Gutierrez</b>		<b>36,000.00</b>
Security deposits with public utilities, telephone companies, landlords, and others.		<b>security deposit with Maquila International Inc.</b>		<b>289,000.00</b>
Security deposits with public utilities, telephone companies, landlords, and others.		<b>security deposit with Millenniumsolis Coir</b>		<b>55,000.00</b>
Security deposits with public utilities, telephone companies, landlords, and others.		<b>security deposit with San Francisco Office</b>		<b>1,000.00</b>
Security deposits with public utilities, telephone companies, landlords, and others.		<b>security deposit with St Louis Office</b>		<b>1,000.00</b>
Security deposits with public utilities, telephone companies, landlords, and others.		<b>security deposit with United States Department of Agriculture</b>		<b>150,000.00</b>
4. Household goods and furnishings, including audio, video, and computer equipment.	X			
5. Books, pictures and other art objects, antiques, stamp, coin, record, tape, compact disc, and other collections or collectibles.	X			
6. Wearing apparel.	X			
7. Furs and jewelry.	X			

In re EUROFRESH, INC.

Debtor

Case No. 4:13-bk-01125-EWH

(If known)

## SCHEDULE B - PERSONAL PROPERTY

(Continuation Sheet)

TYPE OF PROPERTY	NONE	DESCRIPTION AND LOCATION OF PROPERTY	HUSBAND, WIFE, JOINT OR COMMUNITY	CURRENT VALUE OF DEBTOR'S INTEREST IN PROPERTY, WITHOUT DEDUCTING ANY SECURED CLAIM OR EXEMPTION
8. Firearms and sports, photographic, and other hobby equipment.	X			
9. Interests in insurance policies. Name insurance company of each policy and itemize surrender or refund value of each.	X			
10. Annuities. Itemize and name each issuer.	X			
11. Interests in an education IRA as defined in 26 U.S.C. § 530(b)(1) or under a qualified State tuition plan as defined in 26 U.S.C. § 529(b)(1). Give particulars. (File separately the record(s) of any such interest(s). 11 U.S.C. § 521(c).)	X			
12. Interests in IRA, ERISA, Keogh, or other pension or profit sharing plans. Give particulars.	X			
13. Stock and interests in incorporated and unincorporated businesses. Itemize.	X			
14. Interests in partnerships or joint ventures. Itemize.		100% interest in Eurofresh Produce, Ltd.		unknown
15. Government and corporate bonds and other negotiable and nonnegotiable instruments.	X			
16. Accounts receivable.		SEE ATTACHED		9,308,073.53
17. Alimony, maintenance, support, and property settlements to which the debtor is or may be entitled. Give particulars.	X			
18. Other liquidated debts owed to debtor including tax refunds. Give particulars.	X			
19. Equitable or future interests, life estates, and rights or powers exercisable for the benefit of the debtor other than those listed in Schedule A - Real Property.	X			
20. Contingent and noncontingent interests in estate of a decedent, death benefit plan, life insurance policy, or trust.	X			
21. Other contingent and unliquidated claims of every nature, including tax refunds, counterclaims of the debtor, and rights to setoff claims. Give estimated value of each.	X			
22. Patents, copyrights, and other intellectual property. Give particulars.		SEE ATTACHED LIST OF TRADEMARKS, PATENTS		unknown
23. Licenses, franchises, and other general intangibles. Give particulars.		SEE ATTACHED LIST OF PERMITS		unknown
24. Customer lists or other compilations containing personally identifiable information (as defined in 11 U.S.C. § 101(41A)) provided to the debtor by individuals in connection with obtaining a product or service from the debtor primarily for personal, family, or household purposes.	X			

• Attached lists contain net book values that may not reflect fair market value of assets.

In re EUROFRESH, INC.

Debtor

Case No. 4:13-bk-01125-EWH

(If known)

## SCHEDULE B - PERSONAL PROPERTY

(Continuation Sheet)

TYPE OF PROPERTY	NONE	DESCRIPTION AND LOCATION OF PROPERTY	HUSBAND, WIFE, JOINT OR COMMUNITY	CURRENT VALUE OF DEBTOR'S INTEREST IN PROPERTY, WITHOUT DEDUCTING ANY SECURED CLAIM OR EXEMPTION
25. Automobiles, trucks, trailers, and other vehicles and accessories.		SEE ATTACHED LIST		unknown
26. Boats, motors, and accessories.	X			
27. Aircraft and accessories.	X			
28. Office equipment, furnishings, and supplies.		SEE ATTACHED LIST		unknown
29. Machinery, fixtures, equipment and supplies used in business.		SEE ATTACHED		unknown
30. Inventory.	X			
31. Animals.	X			
32. Crops - growing or harvested. Give particulars.		SEE ATTACHED- inventory		unknown
33. Farming equipment and implements.	X			
34. Farm supplies, chemicals, and feed.		SEE ATTACHED- Packaging Inventory (Valued at cost)		unknown
35. Other personal property of any kind not already listed. Itemize.		SOFTWARE & HARDWARE - SEE ATTACHED LIST		unknown
Other personal property of any kind not already listed. Itemize.		SSVEC capital credits		900,000.00

2 continuation sheets attached

Total >

**\$10,755,761.89**

(Include amounts from any continuation sheets attached. Report total also on Summary of Schedules.)

**Schedule B--Accounts Receivable**

Customer Number	Combined Amount On As Of Date	Address Line 1	City	Postal Code	State
250028 - AFFILIATED FOODS INC	1,917.00	6700 WASHINGTON ST.	AMARILLO	79120	TX
<b>Total : 250028 - AFFILIATED FOODS INC</b>	<b>1,917.00</b>				
250036 - SUNFLOWER MARKETS	35.80	4703 W BRILL AVE. STE. 100	PHOENIX	85043	AZ
250036 - SUNFLOWER MARKETS	6,066.00	4703 W BRILL AVE. STE. 100	PHOENIX	85043	AZ
250036 - SUNFLOWER MARKETS	6,330.00	4703 W BRILL AVE. STE. 100	PHOENIX	85043	AZ
250036 - SUNFLOWER MARKETS	5,643.00	4703 W BRILL AVE. STE. 100	PHOENIX	85043	AZ
250036 - SUNFLOWER MARKETS	1,320.00	4703 W BRILL AVE. STE. 100	PHOENIX	85043	AZ
250036 - SUNFLOWER MARKETS	2,496.00	4703 W BRILL AVE. STE. 100	PHOENIX	85043	AZ
250036 - SUNFLOWER MARKETS	5,643.00	4703 W BRILL AVE. STE. 100	PHOENIX	85043	AZ
250036 - SUNFLOWER MARKETS	5,010.00	4703 W BRILL AVE. STE. 100	PHOENIX	85043	AZ
250036 - SUNFLOWER MARKETS	5,010.00	4703 W BRILL AVE. STE. 100	PHOENIX	85043	AZ
<b>Total : 250036 - SUNFLOWER MARKETS</b>	<b>37,553.80</b>				
250037 - WINDSET FARMS	26,300.00	3660 41B ST.	DELTA	V4K 3N2	BC
250037 - WINDSET FARMS	21,807.50	3660 41B ST.	DELTA	V4K 3N2	BC
<b>Total : 250037 - WINDSET FARMS</b>	<b>48,107.50</b>				
250042 - UNITED SALAD	7,260.00	8448 NE 33RD DR.	PORTLAND	97211-2163	OR
250042 - UNITED SALAD	9,900.00	8448 NE 33RD DR.	PORTLAND	97211-2163	OR
<b>Total : 250042 - UNITED SALAD</b>	<b>17,160.00</b>				
250046 - BEN B SCHWARTZ	10,384.00	7201 W FORT ST. ROOM 27	DETROIT	48209	MI
250046 - BEN B SCHWARTZ	4,224.00	7201 W FORT ST. ROOM 27	DETROIT	48209	MI
250046 - BEN B SCHWARTZ	18,515.00	7201 W FORT ST. ROOM 27	DETROIT	48209	MI
250046 - BEN B SCHWARTZ	12,212.00	7201 W FORT ST. ROOM 27	DETROIT	48209	MI
<b>Total : 250046 - BEN B SCHWARTZ</b>	<b>45,335.00</b>				
250048 - SAVE MART SUPERMARKETS	105.00	P.O. BOX 4664	MODESTO	95352	CA
250048 - SAVE MART SUPERMARKETS	6,177.80	P.O. BOX 4664	MODESTO	95352	CA
250048 - SAVE MART SUPERMARKETS	6,026.80	P.O. BOX 4664	MODESTO	95352	CA
250048 - SAVE MART SUPERMARKETS	13,675.05	P.O. BOX 4664	MODESTO	95352	CA
250048 - SAVE MART SUPERMARKETS	9,203.30	P.O. BOX 4664	MODESTO	95352	CA
250048 - SAVE MART SUPERMARKETS	28,297.30	P.O. BOX 4664	MODESTO	95352	CA

SCHEDULE B - #16

250048 - SAVE MART SUPERMARKETS	19,525.80	P.O. BOX 4664	MODESTO	95352	CA
250048 - SAVE MART SUPERMARKETS	27,744.60	P.O. BOX 4664	MODESTO	95352	CA
250048 - SAVE MART SUPERMARKETS	18,866.00	P.O. BOX 4664	MODESTO	95352	CA
250048 - SAVE MART SUPERMARKETS	24,523.60	P.O. BOX 4664	MODESTO	95352	CA
250048 - SAVE MART SUPERMARKETS	13,481.80	P.O. BOX 4664	MODESTO	95352	CA
250048 - SAVE MART SUPERMARKETS	31,405.25	P.O. BOX 4664	MODESTO	95352	CA
250048 - SAVE MART SUPERMARKETS	13,291.30	P.O. BOX 4664	MODESTO	95352	CA
250048 - SAVE MART SUPERMARKETS	25,693.60	P.O. BOX 4664	MODESTO	95352	CA
250048 - SAVE MART SUPERMARKETS	8,106.75	P.O. BOX 4664	MODESTO	95352	CA
250048 - SAVE MART SUPERMARKETS	32,113.70	P.O. BOX 4664	MODESTO	95352	CA
250048 - SAVE MART SUPERMARKETS	14,008.95	P.O. BOX 4664	MODESTO	95352	CA
250048 - SAVE MART SUPERMARKETS	15,544.45	P.O. BOX 4664	MODESTO	95352	CA
250048 - SAVE MART SUPERMARKETS	11,902.30	P.O. BOX 4664	MODESTO	95352	CA
250048 - SAVE MART SUPERMARKETS	11,390.80	P.O. BOX 4664	MODESTO	95352	CA
250048 - SAVE MART SUPERMARKETS	7,633.00	P.O. BOX 4664	MODESTO	95352	CA
250048 - SAVE MART SUPERMARKETS	14,996.30	P.O. BOX 4664	MODESTO	95352	CA
250048 - SAVE MART SUPERMARKETS	13,687.80	P.O. BOX 4664	MODESTO	95352	CA
<b>Total : 250048 - SAVE MART SUPERMARKETS</b>	<b>367,401.25</b>				
250051 - SYSCO - ARIZONA	683.50	P.O. BOX 23430	PHOENIX	85063-3430	AZ
250051 - SYSCO - ARIZONA	939.30	P.O. BOX 23430	PHOENIX	85063-3430	AZ
250051 - SYSCO - ARIZONA	897.35	P.O. BOX 23430	PHOENIX	85063-3430	AZ
250051 - SYSCO - ARIZONA	1,207.45	P.O. BOX 23430	PHOENIX	85063-3430	AZ
250051 - SYSCO - ARIZONA	846.10	P.O. BOX 23430	PHOENIX	85063-3430	AZ
250051 - SYSCO - ARIZONA	647.50	P.O. BOX 23430	PHOENIX	85063-3430	AZ
250051 - SYSCO - ARIZONA	891.40	P.O. BOX 23430	PHOENIX	85063-3430	AZ
250051 - SYSCO - ARIZONA	1,144.30	P.O. BOX 23430	PHOENIX	85063-3430	AZ
<b>Total : 250051 - SYSCO - ARIZONA</b>	<b>7,256.90</b>				
250091 - DAVIS WHOLESale	-85.00	266 4TH ST. NE	WADENA	56482	MN
250091 - DAVIS WHOLESale	385.00	266 4TH ST. NE	WADENA	56482	MN
250091 - DAVIS WHOLESale	2,542.00	266 4TH ST. NE	WADENA	56482	MN
250091 - DAVIS WHOLESale	2,619.00	266 4TH ST. NE	WADENA	56482	MN
250091 - DAVIS WHOLESale	3,201.00	266 4TH ST. NE	WADENA	56482	MN
250091 - DAVIS WHOLESale	2,402.50	266 4TH ST. NE	WADENA	56482	MN
<b>Total : 250091 - DAVIS WHOLESale</b>	<b>11,064.50</b>				
250099 - WALMART	6,780.00	58 S THORNTON RD.	CASA GRANDE	85293	AZ

250099 - WALMART	9,454.40	58 S THORNTON RD.	CASA GRANDE	85293	AZ
250099 - WALMART	22,809.95	58 S THORNTON RD.	CASA GRANDE	85293	AZ
250099 - WALMART	60,376.60	58 S THORNTON RD.	CASA GRANDE	85293	AZ
250099 - WALMART	12,882.00	58 S THORNTON RD.	CASA GRANDE	85293	AZ
250099 - WALMART	22,120.80	58 S THORNTON RD.	CASA GRANDE	85293	AZ
250099 - WALMART	19,958.90	58 S THORNTON RD.	CASA GRANDE	85293	AZ
250099 - WALMART	19,697.10	58 S THORNTON RD.	CASA GRANDE	85293	AZ
250099 - WALMART	12,487.10	58 S THORNTON RD.	CASA GRANDE	85293	AZ
250099 - WALMART	25,929.08	58 S THORNTON RD.	CASA GRANDE	85293	AZ
250099 - WALMART	18,864.70	58 S THORNTON RD.	CASA GRANDE	85293	AZ
250099 - WALMART	20,353.90	58 S THORNTON RD.	CASA GRANDE	85293	AZ
250099 - WALMART	12,468.10	58 S THORNTON RD.	CASA GRANDE	85293	AZ
250099 - WALMART	28,945.65	58 S THORNTON RD.	CASA GRANDE	85293	AZ
250099 - WALMART	1,928.40	58 S THORNTON RD.	CASA GRANDE	85293	AZ
250099 - WALMART	1,928.40	58 S THORNTON RD.	CASA GRANDE	85293	AZ
250099 - WALMART	642.80	58 S THORNTON RD.	CASA GRANDE	85293	AZ
250099 - WALMART	3,214.00	58 S THORNTON RD.	CASA GRANDE	85293	AZ
<b>Total : 250099 - WALMART</b>	<b>300,841.88</b>				
250101 - WALMART	654.75	2601 S. INDIAN MERIDIAN	PAULS VALLEY	73075	OK
250101 - WALMART	595.50	2601 S. INDIAN MERIDIAN	PAULS VALLEY	73075	OK
250101 - WALMART	675.50	2601 S. INDIAN MERIDIAN	PAULS VALLEY	73075	OK
250101 - WALMART	794.00	2601 S. INDIAN MERIDIAN	PAULS VALLEY	73075	OK
250101 - WALMART	654.75	2601 S. INDIAN MERIDIAN	PAULS VALLEY	73075	OK
250101 - WALMART	1,191.00	2601 S. INDIAN MERIDIAN	PAULS VALLEY	73075	OK
250101 - WALMART	1,072.50	2601 S. INDIAN MERIDIAN	PAULS VALLEY	73075	OK
250101 - WALMART	794.00	2601 S. INDIAN MERIDIAN	PAULS VALLEY	73075	OK
250101 - WALMART	794.00	2601 S. INDIAN MERIDIAN	PAULS VALLEY	73075	OK
250101 - WALMART	794.00	2601 S. INDIAN MERIDIAN	PAULS VALLEY	73075	OK
250101 - WALMART	794.00	2601 S. INDIAN MERIDIAN	PAULS VALLEY	73075	OK
250101 - WALMART	773.25	2601 S. INDIAN MERIDIAN	PAULS VALLEY	73075	OK
250101 - WALMART	1,191.00	2601 S. INDIAN MERIDIAN	PAULS VALLEY	73075	OK
250101 - WALMART	3,350.00	2601 S. INDIAN MERIDIAN	PAULS VALLEY	73075	OK
250101 - WALMART	5,025.00	2601 S. INDIAN MERIDIAN	PAULS VALLEY	73075	OK
250101 - WALMART	634.00	2601 S. INDIAN MERIDIAN	PAULS VALLEY	73075	OK
<b>Total : 250101 - WALMART</b>	<b>18,993.25</b>				
250105 - WALMART	1,650.25	45346 PARKWAY BOULEVARD	ROBERT	70455	LA
250105 - WALMART	1,131.75	45346 PARKWAY BOULEVARD	ROBERT	70455	LA

250105 - WALMART	1,724.30	45346 PARKWAY BOULEVARD	ROBERT	70455	LA
250105 - WALMART	456.25	45346 PARKWAY BOULEVARD	ROBERT	70455	LA
250105 - WALMART	1,072.50	45346 PARKWAY BOULEVARD	ROBERT	70455	LA
250105 - WALMART	1,469.50	45346 PARKWAY BOULEVARD	ROBERT	70455	LA
250105 - WALMART	846.15	45346 PARKWAY BOULEVARD	ROBERT	70455	LA
250105 - WALMART	1,056.50	45346 PARKWAY BOULEVARD	ROBERT	70455	LA
250105 - WALMART	1,748.00	45346 PARKWAY BOULEVARD	ROBERT	70455	LA
250105 - WALMART	912.50	45346 PARKWAY BOULEVARD	ROBERT	70455	LA
250105 - WALMART	912.50	45346 PARKWAY BOULEVARD	ROBERT	70455	LA
250105 - WALMART	3,350.00	45346 PARKWAY BOULEVARD	ROBERT	70455	LA
250105 - WALMART	6,700.00	45346 PARKWAY BOULEVARD	ROBERT	70455	LA
250105 - WALMART	1,309.50	45346 PARKWAY BOULEVARD	ROBERT	70455	LA
<b>Total : 250105 - WALMART</b>	<b>24,339.70</b>				
250107 - WALMART	11,836.00	5100 BROOKHART DR, SUITE 100	HARRISONVILLE	64701	MO
250107 - WALMART	14,674.10	5100 BROOKHART DR, SUITE 100	HARRISONVILLE	64701	MO
250107 - WALMART	8,736.35	5100 BROOKHART DR, SUITE 100	HARRISONVILLE	64701	MO
250107 - WALMART	13,789.20	5100 BROOKHART DR, SUITE 100	HARRISONVILLE	64701	MO
250107 - WALMART	16,171.60	5100 BROOKHART DR, SUITE 100	HARRISONVILLE	64701	MO
250107 - WALMART	10,628.00	5100 BROOKHART DR, SUITE 100	HARRISONVILLE	64701	MO
250107 - WALMART	11,075.20	5100 BROOKHART DR, SUITE 100	HARRISONVILLE	64701	MO
250107 - WALMART	16,043.40	5100 BROOKHART DR, SUITE 100	HARRISONVILLE	64701	MO
250107 - WALMART	11,827.62	5100 BROOKHART DR, SUITE 100	HARRISONVILLE	64701	MO
250107 - WALMART	12,794.50	5100 BROOKHART DR, SUITE 100	HARRISONVILLE	64701	MO
250107 - WALMART	15,150.90	5100 BROOKHART DR, SUITE 100	HARRISONVILLE	64701	MO
250107 - WALMART	11,003.40	5100 BROOKHART DR, SUITE 100	HARRISONVILLE	64701	MO
250107 - WALMART	14,039.40	5100 BROOKHART DR, SUITE 100	HARRISONVILLE	64701	MO
250107 - WALMART	18,044.40	5100 BROOKHART DR, SUITE 100	HARRISONVILLE	64701	MO
250107 - WALMART	1,970.40	5100 BROOKHART DR, SUITE 100	HARRISONVILLE	64701	MO
<b>Total : 250107 - WALMART</b>	<b>187,784.47</b>				
250109 - WALMART	9,080.60	5400 W HIGHWAY 83	CORRINE	84307	UT
250109 - WALMART	19,890.95	5400 W HIGHWAY 83	CORRINE	84307	UT
250109 - WALMART	30,148.30	5400 W HIGHWAY 83	CORRINE	84307	UT
250109 - WALMART	28,175.60	5400 W HIGHWAY 83	CORRINE	84307	UT
250109 - WALMART	22,190.80	5400 W HIGHWAY 83	CORRINE	84307	UT
250109 - WALMART	15,376.50	5400 W HIGHWAY 83	CORRINE	84307	UT
250109 - WALMART	22,218.30	5400 W HIGHWAY 83	CORRINE	84307	UT

250109 - WALMART	22,944.90	5400 W HIGHWAY 83	CORRINE	84307	UT
250109 - WALMART	21,717.97	5400 W HIGHWAY 83	CORRINE	84307	UT
250109 - WALMART	10,454.78	5400 W HIGHWAY 83	CORRINE	84307	UT
250109 - WALMART	21,957.00	5400 W HIGHWAY 83	CORRINE	84307	UT
250109 - WALMART	21,042.60	5400 W HIGHWAY 83	CORRINE	84307	UT
250109 - WALMART	19,582.40	5400 W HIGHWAY 83	CORRINE	84307	UT
250109 - WALMART	21,451.80	5400 W HIGHWAY 83	CORRINE	84307	UT
250109 - WALMART	2,596.80	5400 W HIGHWAY 83	CORRINE	84307	UT
<b>Total : 250109 - WALMART</b>	<b>288,829.30</b>				
250117 - WALMART	10,050.00	3470 WINDMILL RD.	CLEBURNE	76033	TX
250117 - WALMART	10,050.00	3470 WINDMILL RD.	CLEBURNE	76033	TX
<b>Total : 250117 - WALMART</b>	<b>20,100.00</b>				
250121 - WALMART	1,659.10	3300 STERLIN HURLEY IND. L HWY.	CLARKSVILLE	72830	AR
250121 - WALMART	1,866.50	3300 STERLIN HURLEY IND. L HWY.	CLARKSVILLE	72830	AR
250121 - WALMART	515.50	3300 STERLIN HURLEY IND. L HWY.	CLARKSVILLE	72830	AR
250121 - WALMART	456.25	3300 STERLIN HURLEY IND. L HWY.	CLARKSVILLE	72830	AR
250121 - WALMART	1,469.50	3300 STERLIN HURLEY IND. L HWY.	CLARKSVILLE	72830	AR
250121 - WALMART	1,072.50	3300 STERLIN HURLEY IND. L HWY.	CLARKSVILLE	72830	AR
250121 - WALMART	675.50	3300 STERLIN HURLEY IND. L HWY.	CLARKSVILLE	72830	AR
250121 - WALMART	1,232.50	3300 STERLIN HURLEY IND. L HWY.	CLARKSVILLE	72830	AR
250121 - WALMART	1,511.00	3300 STERLIN HURLEY IND. L HWY.	CLARKSVILLE	72830	AR
250121 - WALMART	1,309.50	3300 STERLIN HURLEY IND. L HWY.	CLARKSVILLE	72830	AR
250121 - WALMART	10,050.00	3300 STERLIN HURLEY IND. L HWY.	CLARKSVILLE	72830	AR
250121 - WALMART	10,050.00	3300 STERLIN HURLEY IND. L HWY.	CLARKSVILLE	72830	AR
250121 - WALMART	1,191.00	3300 STERLIN HURLEY IND. L HWY.	CLARKSVILLE	72830	AR
<b>Total : 250121 - WALMART</b>	<b>33,058.85</b>				
250123 - WALMART	3,350.00	9605 NW HK DODGEN LOOP	TEMPLE	76504	TX
250123 - WALMART	10,050.00	9605 NW HK DODGEN LOOP	TEMPLE	76504	TX
<b>Total : 250123 - WALMART</b>	<b>13,400.00</b>				
250125 - WALMART	19,555.20	670 LOS MORROS RD. NW	LOS LUNAS	87031	NM
250125 - WALMART	1,392.00	670 LOS MORROS RD. NW	LOS LUNAS	87031	NM
250125 - WALMART	13,155.50	670 LOS MORROS RD. NW	LOS LUNAS	87031	NM
250125 - WALMART	14,346.38	670 LOS MORROS RD. NW	LOS LUNAS	87031	NM
250125 - WALMART	16,762.50	670 LOS MORROS RD. NW	LOS LUNAS	87031	NM
250125 - WALMART	11,946.05	670 LOS MORROS RD. NW	LOS LUNAS	87031	NM



250125 - WALMART	25,667.70	670 LOS MORROS RD. NW	LOS LUNAS	87031	NM
250125 - WALMART	16,206.90	670 LOS MORROS RD. NW	LOS LUNAS	87031	NM
250125 - WALMART	6,652.80	670 LOS MORROS RD. NW	LOS LUNAS	87031	NM
250125 - WALMART	18,967.00	670 LOS MORROS RD. NW	LOS LUNAS	87031	NM
250125 - WALMART	17,476.80	670 LOS MORROS RD. NW	LOS LUNAS	87031	NM
250125 - WALMART	18,408.42	670 LOS MORROS RD. NW	LOS LUNAS	87031	NM
250125 - WALMART	11,188.70	670 LOS MORROS RD. NW	LOS LUNAS	87031	NM
250125 - WALMART	21,059.00	670 LOS MORROS RD. NW	LOS LUNAS	87031	NM
250125 - WALMART	19,370.10	670 LOS MORROS RD. NW	LOS LUNAS	87031	NM
250125 - WALMART	16,227.40	670 LOS MORROS RD. NW	LOS LUNAS	87031	NM
250125 - WALMART	11,389.75	670 LOS MORROS RD. NW	LOS LUNAS	87031	NM
250125 - WALMART	19,855.20	670 LOS MORROS RD. NW	LOS LUNAS	87031	NM
250125 - WALMART	15,412.86	670 LOS MORROS RD. NW	LOS LUNAS	87031	NM
250125 - WALMART	14,177.70	670 LOS MORROS RD. NW	LOS LUNAS	87031	NM
<b>Total : 250125 - WALMART</b>	<b>309,217.96</b>				
250127 - WALMART	3,350.00	20131 GENE CAMPBELL BLVD.	NEW CANEY	77357	TX
250127 - WALMART	8,375.00	20131 GENE CAMPBELL BLVD.	NEW CANEY	77357	TX
<b>Total : 250127 - WALMART</b>	<b>11,725.00</b>				
250137 - WALMART	12,424.50	397319 WEST 3000 RD.	OHELATA	74051	OK
250137 - WALMART	25,980.80	397319 WEST 3000 RD.	OHELATA	74051	OK
250137 - WALMART	19,615.80	397319 WEST 3000 RD.	OHELATA	74051	OK
250137 - WALMART	21,659.80	397319 WEST 3000 RD.	OHELATA	74051	OK
250137 - WALMART	31,561.50	397319 WEST 3000 RD.	OHELATA	74051	OK
250137 - WALMART	17,809.70	397319 WEST 3000 RD.	OHELATA	74051	OK
250137 - WALMART	21,880.30	397319 WEST 3000 RD.	OHELATA	74051	OK
250137 - WALMART	22,948.88	397319 WEST 3000 RD.	OHELATA	74051	OK
250137 - WALMART	31,062.80	397319 WEST 3000 RD.	OHELATA	74051	OK
250137 - WALMART	24,573.70	397319 WEST 3000 RD.	OHELATA	74051	OK
250137 - WALMART	39,388.58	397319 WEST 3000 RD.	OHELATA	74051	OK
250137 - WALMART	16,828.80	397319 WEST 3000 RD.	OHELATA	74051	OK
250137 - WALMART	22,086.50	397319 WEST 3000 RD.	OHELATA	74051	OK
250137 - WALMART	32,090.50	397319 WEST 3000 RD.	OHELATA	74051	OK
<b>Total : 250137 - WALMART</b>	<b>339,912.16</b>				
250190 - UNITED FRUIT AND PRODUCE	2,712.00	51-77 PRODUCE ROW	ST. LOUIS	63102	MO
250190 - UNITED FRUIT AND PRODUCE	9,240.00	51-77 PRODUCE ROW	ST. LOUIS	63102	MO

250190 - UNITED FRUIT AND PRODUCE	4,620.00	51-77 PRODUCE ROW	ST. LOUIS	63102	MO
250190 - UNITED FRUIT AND PRODUCE	6,754.00	51-77 PRODUCE ROW	ST. LOUIS	63102	MO
250190 - UNITED FRUIT AND PRODUCE	357.50	51-77 PRODUCE ROW	ST. LOUIS	63102	MO
250190 - UNITED FRUIT AND PRODUCE	15,196.50	51-77 PRODUCE ROW	ST. LOUIS	63102	MO
250190 - UNITED FRUIT AND PRODUCE	16,885.00	51-77 PRODUCE ROW	ST. LOUIS	63102	MO
250190 - UNITED FRUIT AND PRODUCE	20,262.00	51-77 PRODUCE ROW	ST. LOUIS	63102	MO
250190 - UNITED FRUIT AND PRODUCE	16,885.00	51-77 PRODUCE ROW	ST. LOUIS	63102	MO
250190 - UNITED FRUIT AND PRODUCE	3,377.00	51-77 PRODUCE ROW	ST. LOUIS	63102	MO
250190 - UNITED FRUIT AND PRODUCE	8,442.50	51-77 PRODUCE ROW	ST. LOUIS	63102	MO
250190 - UNITED FRUIT AND PRODUCE	13,508.00	51-77 PRODUCE ROW	ST. LOUIS	63102	MO
250190 - UNITED FRUIT AND PRODUCE	8,525.00	51-77 PRODUCE ROW	ST. LOUIS	63102	MO
250190 - UNITED FRUIT AND PRODUCE	14,245.00	51-77 PRODUCE ROW	ST. LOUIS	63102	MO
250190 - UNITED FRUIT AND PRODUCE	17,117.00	51-77 PRODUCE ROW	ST. LOUIS	63102	MO
250190 - UNITED FRUIT AND PRODUCE	12,210.00	51-77 PRODUCE ROW	ST. LOUIS	63102	MO
250190 - UNITED FRUIT AND PRODUCE	8,140.00	51-77 PRODUCE ROW	ST. LOUIS	63102	MO
250190 - UNITED FRUIT AND PRODUCE	10,450.00	51-77 PRODUCE ROW	ST. LOUIS	63102	MO
250190 - UNITED FRUIT AND PRODUCE	27,170.00	51-77 PRODUCE ROW	ST. LOUIS	63102	MO
250190 - UNITED FRUIT AND PRODUCE	10,450.00	51-77 PRODUCE ROW	ST. LOUIS	63102	MO
250190 - UNITED FRUIT AND PRODUCE	16,885.00	51-77 PRODUCE ROW	ST. LOUIS	63102	MO
250190 - UNITED FRUIT AND PRODUCE	8,360.00	51-77 PRODUCE ROW	ST. LOUIS	63102	MO
250190 - UNITED FRUIT AND PRODUCE	16,555.00	51-77 PRODUCE ROW	ST. LOUIS	63102	MO
<b>Total : 250190 - UNITED FRUIT AND PRODUCE</b>	<b>268,346.50</b>				
250192 - INGLES MARKETS, INC	15,093.00	P.O. BOX 6676	ASHEVILLE	28816	NC
250192 - INGLES MARKETS, INC	13,527.00	P.O. BOX 6676	ASHEVILLE	28816	NC
250192 - INGLES MARKETS, INC	15,393.00	P.O. BOX 6676	ASHEVILLE	28816	NC
250192 - INGLES MARKETS, INC	21,296.00	P.O. BOX 6676	ASHEVILLE	28816	NC
250192 - INGLES MARKETS, INC	34,451.00	P.O. BOX 6676	ASHEVILLE	28816	NC
250192 - INGLES MARKETS, INC	17,060.00	P.O. BOX 6676	ASHEVILLE	28816	NC
<b>Total : 250192 - INGLES MARKETS, INC</b>	<b>116,820.00</b>				
250206 - COSTCO DEPOT - UTAH	13,600.00	5995 WEST 300 SOUTH	SALT LAKE CITY	84104	UT
250206 - COSTCO DEPOT - UTAH	10,880.00	5995 WEST 300 SOUTH	SALT LAKE CITY	84104	UT
250206 - COSTCO DEPOT - UTAH	4,444.00	5995 WEST 300 SOUTH	SALT LAKE CITY	84104	UT
250206 - COSTCO DEPOT - UTAH	8,888.00	5995 WEST 300 SOUTH	SALT LAKE CITY	84104	UT
250206 - COSTCO DEPOT - UTAH	8,160.00	5995 WEST 300 SOUTH	SALT LAKE CITY	84104	UT
250206 - COSTCO DEPOT - UTAH	8,160.00	5995 WEST 300 SOUTH	SALT LAKE CITY	84104	UT
250206 - COSTCO DEPOT - UTAH	13,600.00	5995 WEST 300 SOUTH	SALT LAKE CITY	84104	UT

250206 - COSTCO DEPOT - UTAH	8,888.00	5995 WEST 300 SOUTH	SALT LAKE CITY	84104	UT
250206 - COSTCO DEPOT - UTAH	13,600.00	5995 WEST 300 SOUTH	SALT LAKE CITY	84104	UT
250206 - COSTCO DEPOT - UTAH	10,200.00	5995 WEST 300 SOUTH	SALT LAKE CITY	84104	UT
250206 - COSTCO DEPOT - UTAH	13,600.00	5995 WEST 300 SOUTH	SALT LAKE CITY	84104	UT
250206 - COSTCO DEPOT - UTAH	13,600.00	5995 WEST 300 SOUTH	SALT LAKE CITY	84104	UT
250206 - COSTCO DEPOT - UTAH	6,666.00	5995 WEST 300 SOUTH	SALT LAKE CITY	84104	UT
250206 - COSTCO DEPOT - UTAH	8,888.00	5995 WEST 300 SOUTH	SALT LAKE CITY	84104	UT
250206 - COSTCO DEPOT - UTAH	10,200.00	5995 WEST 300 SOUTH	SALT LAKE CITY	84104	UT
250206 - COSTCO DEPOT - UTAH	12,240.00	5995 WEST 300 SOUTH	SALT LAKE CITY	84104	UT
250206 - COSTCO DEPOT - UTAH	13,600.00	5995 WEST 300 SOUTH	SALT LAKE CITY	84104	UT
250206 - COSTCO DEPOT - UTAH	8,888.00	5995 WEST 300 SOUTH	SALT LAKE CITY	84104	UT
250206 - COSTCO DEPOT - UTAH	10,200.00	5995 WEST 300 SOUTH	SALT LAKE CITY	84104	UT
<b>Total : 250206 - COSTCO DEPOT - UTAH</b>	<b>198,302.00</b>				
250207 - COSTCO WHOLESALE VENDOR #66506	1,581.00	P.O. BOX 34622	SEATTLE	98124	WA
<b>Total : 250207 - COSTCO WHOLESALE VENDOR #66506</b>	<b>1,581.00</b>				
250210 - COSTCO SUMNER WET	1,785.00	4000-A 142ND AVE. EAST	SUMNER	98390	WA
250210 - COSTCO SUMNER WET	48,960.00	4000-A 142ND AVE. EAST	SUMNER	98390	WA
<b>Total : 250210 - COSTCO SUMNER WET</b>	<b>50,745.00</b>				
250212 - COSTCO WHOLESALE DEPOT 172	35,360.00	25862 S. SCHULTE DR.	TRACY	95376	CA
250212 - COSTCO WHOLESALE DEPOT 172	38,080.00	25862 S. SCHULTE DR.	TRACY	95376	CA
250212 - COSTCO WHOLESALE DEPOT 172	13,600.00	25862 S. SCHULTE DR.	TRACY	95376	CA
250212 - COSTCO WHOLESALE DEPOT 172	32,640.00	25862 S. SCHULTE DR.	TRACY	95376	CA
250212 - COSTCO WHOLESALE DEPOT 172	29,920.00	25862 S. SCHULTE DR.	TRACY	95376	CA
<b>Total : 250212 - COSTCO WHOLESALE DEPOT 172</b>	<b>149,600.00</b>				
250214 - COSTCO WHOLESALE DEPOT 1053	25,704.00	5236 INTERCOASTAL DRIVE	MONROVIA	21770	MD
250214 - COSTCO WHOLESALE DEPOT 1053	31,824.00	5236 INTERCOASTAL DRIVE	MONROVIA	21770	MD
250214 - COSTCO WHOLESALE DEPOT 1053	31,824.00	5236 INTERCOASTAL DRIVE	MONROVIA	21770	MD
250214 - COSTCO WHOLESALE DEPOT 1053	24,480.00	5236 INTERCOASTAL DRIVE	MONROVIA	21770	MD
250214 - COSTCO WHOLESALE DEPOT 1053	11,016.00	5236 INTERCOASTAL DRIVE	MONROVIA	21770	MD
250214 - COSTCO WHOLESALE DEPOT 1053	24,480.00	5236 INTERCOASTAL DRIVE	MONROVIA	21770	MD
250214 - COSTCO WHOLESALE DEPOT 1053	24,480.00	5236 INTERCOASTAL DRIVE	MONROVIA	21770	MD
<b>Total : 250214 - COSTCO WHOLESALE DEPOT 1053</b>	<b>173,808.00</b>				
250216 - COSTCO WHOLESALE DEPOT 260	1,224.00	8400 W. SHERMAN ST	TOLLESON	85353	AZ
250216 - COSTCO WHOLESALE DEPOT 260	1,708.00	8400 W. SHERMAN ST	TOLLESON	85353	AZ

250216 - COSTCO WHOLESALE DEPOT 260	1,581.00	8400 W. SHERMAN ST	TOLLESON	85353	AZ
250216 - COSTCO WHOLESALE DEPOT 260	1,534.00	8400 W. SHERMAN ST	TOLLESON	85353	AZ
250216 - COSTCO WHOLESALE DEPOT 260	9,204.00	8400 W. SHERMAN ST	TOLLESON	85353	AZ
250216 - COSTCO WHOLESALE DEPOT 260	3,225.00	8400 W. SHERMAN ST	TOLLESON	85353	AZ
250216 - COSTCO WHOLESALE DEPOT 260	2,580.00	8400 W. SHERMAN ST	TOLLESON	85353	AZ
250216 - COSTCO WHOLESALE DEPOT 260	15,554.00	8400 W. SHERMAN ST	TOLLESON	85353	AZ
250216 - COSTCO WHOLESALE DEPOT 260	2,100.00	8400 W. SHERMAN ST	TOLLESON	85353	AZ
250216 - COSTCO WHOLESALE DEPOT 260	6,300.00	8400 W. SHERMAN ST	TOLLESON	85353	AZ
250216 - COSTCO WHOLESALE DEPOT 260	3,672.00	8400 W. SHERMAN ST	TOLLESON	85353	AZ
250216 - COSTCO WHOLESALE DEPOT 260	4,080.00	8400 W. SHERMAN ST	TOLLESON	85353	AZ
250216 - COSTCO WHOLESALE DEPOT 260	17,776.00	8400 W. SHERMAN ST	TOLLESON	85353	AZ
250216 - COSTCO WHOLESALE DEPOT 260	4,200.00	8400 W. SHERMAN ST	TOLLESON	85353	AZ
250216 - COSTCO WHOLESALE DEPOT 260	3,780.00	8400 W. SHERMAN ST	TOLLESON	85353	AZ
250216 - COSTCO WHOLESALE DEPOT 260	4,896.00	8400 W. SHERMAN ST	TOLLESON	85353	AZ
250216 - COSTCO WHOLESALE DEPOT 260	6,120.00	8400 W. SHERMAN ST	TOLLESON	85353	AZ
250216 - COSTCO WHOLESALE DEPOT 260	6,120.00	8400 W. SHERMAN ST	TOLLESON	85353	AZ
250216 - COSTCO WHOLESALE DEPOT 260	6,300.00	8400 W. SHERMAN ST	TOLLESON	85353	AZ
250216 - COSTCO WHOLESALE DEPOT 260	8,160.00	8400 W. SHERMAN ST	TOLLESON	85353	AZ
250216 - COSTCO WHOLESALE DEPOT 260	7,344.00	8400 W. SHERMAN ST	TOLLESON	85353	AZ
250216 - COSTCO WHOLESALE DEPOT 260	12,600.00	8400 W. SHERMAN ST	TOLLESON	85353	AZ
250216 - COSTCO WHOLESALE DEPOT 260	6,300.00	8400 W. SHERMAN ST	TOLLESON	85353	AZ
250216 - COSTCO WHOLESALE DEPOT 260	8,160.00	8400 W. SHERMAN ST	TOLLESON	85353	AZ
250216 - COSTCO WHOLESALE DEPOT 260	37,774.00	8400 W. SHERMAN ST	TOLLESON	85353	AZ
250216 - COSTCO WHOLESALE DEPOT 260	12,600.00	8400 W. SHERMAN ST	TOLLESON	85353	AZ
250216 - COSTCO WHOLESALE DEPOT 260	6,300.00	8400 W. SHERMAN ST	TOLLESON	85353	AZ
250216 - COSTCO WHOLESALE DEPOT 260	9,792.00	8400 W. SHERMAN ST	TOLLESON	85353	AZ
250216 - COSTCO WHOLESALE DEPOT 260	6,120.00	8400 W. SHERMAN ST	TOLLESON	85353	AZ
250216 - COSTCO WHOLESALE DEPOT 260	21,760.00	8400 W. SHERMAN ST	TOLLESON	85353	AZ
250216 - COSTCO WHOLESALE DEPOT 260	13,332.00	8400 W. SHERMAN ST	TOLLESON	85353	AZ
250216 - COSTCO WHOLESALE DEPOT 260	8,400.00	8400 W. SHERMAN ST	TOLLESON	85353	AZ
250216 - COSTCO WHOLESALE DEPOT 260	6,300.00	8400 W. SHERMAN ST	TOLLESON	85353	AZ
250216 - COSTCO WHOLESALE DEPOT 260	13,600.00	8400 W. SHERMAN ST	TOLLESON	85353	AZ
250216 - COSTCO WHOLESALE DEPOT 260	9,792.00	8400 W. SHERMAN ST	TOLLESON	85353	AZ
250216 - COSTCO WHOLESALE DEPOT 260	8,160.00	8400 W. SHERMAN ST	TOLLESON	85353	AZ
250216 - COSTCO WHOLESALE DEPOT 260	11,110.00	8400 W. SHERMAN ST	TOLLESON	85353	AZ
250216 - COSTCO WHOLESALE DEPOT 260	6,300.00	8400 W. SHERMAN ST	TOLLESON	85353	AZ
250216 - COSTCO WHOLESALE DEPOT 260	11,016.00	8400 W. SHERMAN ST	TOLLESON	85353	AZ

250216 - COSTCO WHOLESALE DEPOT 260	8,160.00	8400 W. SHERMAN ST	TOLLESON	85353	AZ
250216 - COSTCO WHOLESALE DEPOT 260	6,666.00	8400 W. SHERMAN ST	TOLLESON	85353	AZ
250216 - COSTCO WHOLESALE DEPOT 260	6,300.00	8400 W. SHERMAN ST	TOLLESON	85353	AZ
250216 - COSTCO WHOLESALE DEPOT 260	5,440.00	8400 W. SHERMAN ST	TOLLESON	85353	AZ
250216 - COSTCO WHOLESALE DEPOT 260	14,688.00	8400 W. SHERMAN ST	TOLLESON	85353	AZ
250216 - COSTCO WHOLESALE DEPOT 260	8,160.00	8400 W. SHERMAN ST	TOLLESON	85353	AZ
<b>Total : 250216 - COSTCO WHOLESALE DEPOT 260</b>	<b>376,288.00</b>				
250218 - COSTCO WHOLESALE DEPOT 268	10,200.00	3800 N DIVISION	MORRIS	60450	IL
250218 - COSTCO WHOLESALE DEPOT 268	26,520.00	3800 N DIVISION	MORRIS	60450	IL
250218 - COSTCO WHOLESALE DEPOT 268	26,520.00	3800 N DIVISION	MORRIS	60450	IL
250218 - COSTCO WHOLESALE DEPOT 268	20,400.00	3800 N DIVISION	MORRIS	60450	IL
250218 - COSTCO WHOLESALE DEPOT 268	24,480.00	3800 N DIVISION	MORRIS	60450	IL
250218 - COSTCO WHOLESALE DEPOT 268	51,000.00	3800 N DIVISION	MORRIS	60450	IL
<b>Total : 250218 - COSTCO WHOLESALE DEPOT 268</b>	<b>159,120.00</b>				
250220 - COSTCO WHOLESALE DEPOT 961	1,487.50	11600 RIVERSIDE DR.	MIRA LOMA	91752	CA
250220 - COSTCO WHOLESALE DEPOT 961	2,082.50	11600 RIVERSIDE DR.	MIRA LOMA	91752	CA
250220 - COSTCO WHOLESALE DEPOT 961	3,272.50	11600 RIVERSIDE DR.	MIRA LOMA	91752	CA
250220 - COSTCO WHOLESALE DEPOT 961	10,200.00	11600 RIVERSIDE DR.	MIRA LOMA	91752	CA
250220 - COSTCO WHOLESALE DEPOT 961	8,400.00	11600 RIVERSIDE DR.	MIRA LOMA	91752	CA
250220 - COSTCO WHOLESALE DEPOT 961	20,400.00	11600 RIVERSIDE DR.	MIRA LOMA	91752	CA
250220 - COSTCO WHOLESALE DEPOT 961	10,200.00	11600 RIVERSIDE DR.	MIRA LOMA	91752	CA
250220 - COSTCO WHOLESALE DEPOT 961	4,200.00	11600 RIVERSIDE DR.	MIRA LOMA	91752	CA
250220 - COSTCO WHOLESALE DEPOT 961	4,200.00	11600 RIVERSIDE DR.	MIRA LOMA	91752	CA
250220 - COSTCO WHOLESALE DEPOT 961	10,880.00	11600 RIVERSIDE DR.	MIRA LOMA	91752	CA
250220 - COSTCO WHOLESALE DEPOT 961	8,160.00	11600 RIVERSIDE DR.	MIRA LOMA	91752	CA
250220 - COSTCO WHOLESALE DEPOT 961	8,160.00	11600 RIVERSIDE DR.	MIRA LOMA	91752	CA
250220 - COSTCO WHOLESALE DEPOT 961	7,560.00	11600 RIVERSIDE DR.	MIRA LOMA	91752	CA
250220 - COSTCO WHOLESALE DEPOT 961	3,780.00	11600 RIVERSIDE DR.	MIRA LOMA	91752	CA
250220 - COSTCO WHOLESALE DEPOT 961	8,820.00	11600 RIVERSIDE DR.	MIRA LOMA	91752	CA
250220 - COSTCO WHOLESALE DEPOT 961	10,200.00	11600 RIVERSIDE DR.	MIRA LOMA	91752	CA
250220 - COSTCO WHOLESALE DEPOT 961	5,440.00	11600 RIVERSIDE DR.	MIRA LOMA	91752	CA
250220 - COSTCO WHOLESALE DEPOT 961	12,600.00	11600 RIVERSIDE DR.	MIRA LOMA	91752	CA
250220 - COSTCO WHOLESALE DEPOT 961	12,240.00	11600 RIVERSIDE DR.	MIRA LOMA	91752	CA
250220 - COSTCO WHOLESALE DEPOT 961	4,200.00	11600 RIVERSIDE DR.	MIRA LOMA	91752	CA
250220 - COSTCO WHOLESALE DEPOT 961	8,160.00	11600 RIVERSIDE DR.	MIRA LOMA	91752	CA
250220 - COSTCO WHOLESALE DEPOT 961	5,040.00	11600 RIVERSIDE DR.	MIRA LOMA	91752	CA

250220 - COSTCO WHOLESALE DEPOT 961	8,160.00	11600 RIVERSIDE DR.	MIRA LOMA	91752	CA
250220 - COSTCO WHOLESALE DEPOT 961	16,320.00	11600 RIVERSIDE DR.	MIRA LOMA	91752	CA
250220 - COSTCO WHOLESALE DEPOT 961	5,040.00	11600 RIVERSIDE DR.	MIRA LOMA	91752	CA
250220 - COSTCO WHOLESALE DEPOT 961	5,040.00	11600 RIVERSIDE DR.	MIRA LOMA	91752	CA
250220 - COSTCO WHOLESALE DEPOT 961	21,000.00	11600 RIVERSIDE DR.	MIRA LOMA	91752	CA
250220 - COSTCO WHOLESALE DEPOT 961	5,040.00	11600 RIVERSIDE DR.	MIRA LOMA	91752	CA
250220 - COSTCO WHOLESALE DEPOT 961	5,040.00	11600 RIVERSIDE DR.	MIRA LOMA	91752	CA
250220 - COSTCO WHOLESALE DEPOT 961	16,320.00	11600 RIVERSIDE DR.	MIRA LOMA	91752	CA
250220 - COSTCO WHOLESALE DEPOT 961	8,160.00	11600 RIVERSIDE DR.	MIRA LOMA	91752	CA
250220 - COSTCO WHOLESALE DEPOT 961	8,400.00	11600 RIVERSIDE DR.	MIRA LOMA	91752	CA
250220 - COSTCO WHOLESALE DEPOT 961	10,500.00	11600 RIVERSIDE DR.	MIRA LOMA	91752	CA
250220 - COSTCO WHOLESALE DEPOT 961	5,040.00	11600 RIVERSIDE DR.	MIRA LOMA	91752	CA
250220 - COSTCO WHOLESALE DEPOT 961	5,040.00	11600 RIVERSIDE DR.	MIRA LOMA	91752	CA
250220 - COSTCO WHOLESALE DEPOT 961	5,440.00	11600 RIVERSIDE DR.	MIRA LOMA	91752	CA
250220 - COSTCO WHOLESALE DEPOT 961	8,400.00	11600 RIVERSIDE DR.	MIRA LOMA	91752	CA
250220 - COSTCO WHOLESALE DEPOT 961	5,040.00	11600 RIVERSIDE DR.	MIRA LOMA	91752	CA
<b>Total : 250220 - COSTCO WHOLESALE DEPOT 961</b>	<b>307,662.50</b>				
250232 - SAM'S CLUB	5,865.00	5100 BROOKHART DR.	HARRISONVILLE	64701	MO
250232 - SAM'S CLUB	2,932.50	5100 BROOKHART DR.	HARRISONVILLE	64701	MO
250232 - SAM'S CLUB	8,797.50	5100 BROOKHART DR.	HARRISONVILLE	64701	MO
250232 - SAM'S CLUB	2,932.50	5100 BROOKHART DR.	HARRISONVILLE	64701	MO
250232 - SAM'S CLUB	2,932.50	5100 BROOKHART DR.	HARRISONVILLE	64701	MO
250232 - SAM'S CLUB	2,932.50	5100 BROOKHART DR.	HARRISONVILLE	64701	MO
250232 - SAM'S CLUB	8,797.50	5100 BROOKHART DR.	HARRISONVILLE	64701	MO
250232 - SAM'S CLUB	2,932.50	5100 BROOKHART DR.	HARRISONVILLE	64701	MO
250232 - SAM'S CLUB	5,865.00	5100 BROOKHART DR.	HARRISONVILLE	64701	MO
250232 - SAM'S CLUB	2,932.50	5100 BROOKHART DR.	HARRISONVILLE	64701	MO
250232 - SAM'S CLUB	9,307.50	5100 BROOKHART DR.	HARRISONVILLE	64701	MO
250232 - SAM'S CLUB	9,271.00	5100 BROOKHART DR.	HARRISONVILLE	64701	MO
<b>Total : 250232 - SAM'S CLUB</b>	<b>65,498.50</b>				
250234 - SAM'S CLUB	15,332.50	45346 PARKWAY BLVD.	ROBERT	70455	LA
250234 - SAM'S CLUB	8,500.00	45346 PARKWAY BLVD.	ROBERT	70455	LA
250234 - SAM'S CLUB	9,024.50	45346 PARKWAY BLVD.	ROBERT	70455	LA
250234 - SAM'S CLUB	8,750.00	45346 PARKWAY BLVD.	ROBERT	70455	LA
250234 - SAM'S CLUB	19,347.50	45346 PARKWAY BLVD.	ROBERT	70455	LA
250234 - SAM'S CLUB	15,000.00	45346 PARKWAY BLVD.	ROBERT	70455	LA

250234 - SAM'S CLUB	11,832.50	45346 PARKWAY BLVD.	ROBERT	70455	LA
250234 - SAM'S CLUB	5,000.00	45346 PARKWAY BLVD.	ROBERT	70455	LA
250234 - SAM'S CLUB	13,582.50	45346 PARKWAY BLVD.	ROBERT	70455	LA
250234 - SAM'S CLUB	8,450.00	45346 PARKWAY BLVD.	ROBERT	70455	LA
250234 - SAM'S CLUB	19,297.50	45346 PARKWAY BLVD.	ROBERT	70455	LA
250234 - SAM'S CLUB	16,500.00	45346 PARKWAY BLVD.	ROBERT	70455	LA
250234 - SAM'S CLUB	13,632.50	45346 PARKWAY BLVD.	ROBERT	70455	LA
250234 - SAM'S CLUB	5,000.00	45346 PARKWAY BLVD.	ROBERT	70455	LA
250234 - SAM'S CLUB	15,382.50	45346 PARKWAY BLVD.	ROBERT	70455	LA
250234 - SAM'S CLUB	7,000.00	45346 PARKWAY BLVD.	ROBERT	70455	LA
250234 - SAM'S CLUB	21,765.00	45346 PARKWAY BLVD.	ROBERT	70455	LA
250234 - SAM'S CLUB	13,000.00	45346 PARKWAY BLVD.	ROBERT	70455	LA
250234 - SAM'S CLUB	12,002.50	45346 PARKWAY BLVD.	ROBERT	70455	LA
250234 - SAM'S CLUB	3,740.00	45346 PARKWAY BLVD.	ROBERT	70455	LA
250234 - SAM'S CLUB	13,752.50	45346 PARKWAY BLVD.	ROBERT	70455	LA
250234 - SAM'S CLUB	7,480.00	45346 PARKWAY BLVD.	ROBERT	70455	LA
250234 - SAM'S CLUB	19,682.50	45346 PARKWAY BLVD.	ROBERT	70455	LA
250234 - SAM'S CLUB	17,960.00	45346 PARKWAY BLVD.	ROBERT	70455	LA
<b>Total : 250234 - SAM'S CLUB</b>	<b>301,014.50</b>				
250236 - SAM'S CLUB	5,865.00	2601 S. INDIAN MERIDAN	ST. PAULS VALLEY	73075	OK
250236 - SAM'S CLUB	8,797.50	2601 S. INDIAN MERIDAN	ST. PAULS VALLEY	73075	OK
250236 - SAM'S CLUB	2,932.50	2601 S. INDIAN MERIDAN	ST. PAULS VALLEY	73075	OK
250236 - SAM'S CLUB	5,865.00	2601 S. INDIAN MERIDAN	ST. PAULS VALLEY	73075	OK
250236 - SAM'S CLUB	8,797.50	2601 S. INDIAN MERIDAN	ST. PAULS VALLEY	73075	OK
250236 - SAM'S CLUB	2,932.50	2601 S. INDIAN MERIDAN	ST. PAULS VALLEY	73075	OK
250236 - SAM'S CLUB	2,415.00	2601 S. INDIAN MERIDAN	ST. PAULS VALLEY	73075	OK
250236 - SAM'S CLUB	8,797.50	2601 S. INDIAN MERIDAN	ST. PAULS VALLEY	73075	OK
250236 - SAM'S CLUB	2,932.50	2601 S. INDIAN MERIDAN	ST. PAULS VALLEY	73075	OK
250236 - SAM'S CLUB	6,205.00	2601 S. INDIAN MERIDAN	ST. PAULS VALLEY	73075	OK
250236 - SAM'S CLUB	5,657.50	2601 S. INDIAN MERIDAN	ST. PAULS VALLEY	73075	OK
250236 - SAM'S CLUB	3,102.50	2601 S. INDIAN MERIDAN	ST. PAULS VALLEY	73075	OK
<b>Total : 250236 - SAM'S CLUB</b>	<b>64,300.00</b>				
250264 - SAM'S CLUB RIVERSIDE	7,500.00	2356 FLEETWOOD DR	RIVERSIDE	92509	CA
<b>Total : 250264 - SAM'S CLUB RIVERSIDE</b>	<b>7,500.00</b>				
250271 - UNITED SUPERMARKETS, LTD	20,680.85	P.O. BOX 6840	LUBBOCK	79493-6840	TX

250271 - UNITED SUPERMARKETS, LTD	11,900.00	P.O. BOX 6840	LUBBOCK	79493-6840	TX
250271 - UNITED SUPERMARKETS, LTD	19,504.15	P.O. BOX 6840	LUBBOCK	79493-6840	TX
250271 - UNITED SUPERMARKETS, LTD	26,110.85	P.O. BOX 6840	LUBBOCK	79493-6840	TX
250271 - UNITED SUPERMARKETS, LTD	717.50	P.O. BOX 6840	LUBBOCK	79493-6840	TX
<b>Total : 250271 - UNITED SUPERMARKETS, LTD</b>	<b>78,913.35</b>				
250280 - OK PRODUCE	2,822.50	P.O. BOX 12838	FRESNO	93779	CA
250280 - OK PRODUCE	3,126.60	P.O. BOX 12838	FRESNO	93779	CA
250280 - OK PRODUCE	365.00	P.O. BOX 12838	FRESNO	93779	CA
250280 - OK PRODUCE	1,605.00	P.O. BOX 12838	FRESNO	93779	CA
250280 - OK PRODUCE	2,149.50	P.O. BOX 12838	FRESNO	93779	CA
250280 - OK PRODUCE	2,468.50	P.O. BOX 12838	FRESNO	93779	CA
250280 - OK PRODUCE	2,521.00	P.O. BOX 12838	FRESNO	93779	CA
<b>Total : 250280 - OK PRODUCE</b>	<b>15,058.10</b>				
250284 - ASSOCIATED WHOLESALE GROCERS, INC	4,558.00	5000 KANSAS AVENUE	KANSAS CITY	66110	KS
<b>Total : 250284 - ASSOCIATED WHOLESALE GROCERS, INC</b>	<b>4,558.00</b>				
250290 - AWG- KANSAS CITY	44.00	5000 Kansas Ave.	KANSAS CITY	66106	KS
250290 - AWG- KANSAS CITY	6,487.50	5000 Kansas Ave.	KANSAS CITY	66106	KS
250290 - AWG- KANSAS CITY	7,231.00	5000 Kansas Ave.	KANSAS CITY	66106	KS
250290 - AWG- KANSAS CITY	31,358.00	5000 Kansas Ave.	KANSAS CITY	66106	KS
250290 - AWG- KANSAS CITY	21,120.00	5000 Kansas Ave.	KANSAS CITY	66106	KS
250290 - AWG- KANSAS CITY	239.50	5000 Kansas Ave.	KANSAS CITY	66106	KS
250290 - AWG- KANSAS CITY	2,112.00	5000 Kansas Ave.	KANSAS CITY	66106	KS
250290 - AWG- KANSAS CITY	2,112.00	5000 Kansas Ave.	KANSAS CITY	66106	KS
250290 - AWG- KANSAS CITY	8,976.00	5000 Kansas Ave.	KANSAS CITY	66106	KS
250290 - AWG- KANSAS CITY	2,692.75	5000 Kansas Ave.	KANSAS CITY	66106	KS
250290 - AWG- KANSAS CITY	14,175.40	5000 Kansas Ave.	KANSAS CITY	66106	KS
250290 - AWG- KANSAS CITY	16,310.00	5000 Kansas Ave.	KANSAS CITY	66106	KS
250290 - AWG- KANSAS CITY	7,260.00	5000 Kansas Ave.	KANSAS CITY	66106	KS
250290 - AWG- KANSAS CITY	5,110.25	5000 Kansas Ave.	KANSAS CITY	66106	KS
250290 - AWG- KANSAS CITY	8,712.00	5000 Kansas Ave.	KANSAS CITY	66106	KS
250290 - AWG- KANSAS CITY	11,616.00	5000 Kansas Ave.	KANSAS CITY	66106	KS
250290 - AWG- KANSAS CITY	12,915.15	5000 Kansas Ave.	KANSAS CITY	66106	KS
250290 - AWG- KANSAS CITY	6,511.15	5000 Kansas Ave.	KANSAS CITY	66106	KS
250290 - AWG- KANSAS CITY	8,033.65	5000 Kansas Ave.	KANSAS CITY	66106	KS
250290 - AWG- KANSAS CITY	7,952.50	5000 Kansas Ave.	KANSAS CITY	66106	KS



250290 - AWG- KANSAS CITY	21,143.50	5000 Kansas Ave.	KANSAS CITY	66106	KS
250290 - AWG- KANSAS CITY	11,880.00	5000 Kansas Ave.	KANSAS CITY	66106	KS
250290 - AWG- KANSAS CITY	22,920.00	5000 Kansas Ave.	KANSAS CITY	66106	KS
250290 - AWG- KANSAS CITY	11,880.00	5000 Kansas Ave.	KANSAS CITY	66106	KS
250290 - AWG- KANSAS CITY	11,088.90	5000 Kansas Ave.	KANSAS CITY	66106	KS
<b>Total : 250290 - AWG- KANSAS CITY</b>	<b>259,881.25</b>				
250292 - ASSOCIATED FOODS, INC	2,460.00	P.O.BOX 30430	FAR WEST	84130	UT
250292 - ASSOCIATED FOODS, INC	19,796.00	P.O.BOX 30430	FAR WEST	84130	UT
250292 - ASSOCIATED FOODS, INC	2,912.00	P.O.BOX 30430	FAR WEST	84130	UT
250292 - ASSOCIATED FOODS, INC	25,939.50	P.O.BOX 30430	FAR WEST	84130	UT
250292 - ASSOCIATED FOODS, INC	1,787.50	P.O.BOX 30430	FAR WEST	84130	UT
250292 - ASSOCIATED FOODS, INC	16,885.00	P.O.BOX 30430	FAR WEST	84130	UT
250292 - ASSOCIATED FOODS, INC	1,787.50	P.O.BOX 30430	FAR WEST	84130	UT
250292 - ASSOCIATED FOODS, INC	19,835.00	P.O.BOX 30430	FAR WEST	84130	UT
250292 - ASSOCIATED FOODS, INC	15,431.00	P.O.BOX 30430	FAR WEST	84130	UT
<b>Total : 250292 - ASSOCIATED FOODS, INC</b>	<b>106,833.50</b>				
250304 - SUPERVALU	1,045.00	P.O. BOX 515	TWO HARBORS	55616	MN
250304 - SUPERVALU	1,320.00	P.O. BOX 515	TWO HARBORS	55616	MN
250304 - SUPERVALU	20,064.00	P.O. BOX 515	TWO HARBORS	55616	MN
250304 - SUPERVALU	5,148.00	P.O. BOX 515	TWO HARBORS	55616	MN
250304 - SUPERVALU	5,016.00	P.O. BOX 515	TWO HARBORS	55616	MN
250304 - SUPERVALU	18,276.00	P.O. BOX 515	TWO HARBORS	55616	MN
250304 - SUPERVALU	1,265.00	P.O. BOX 515	TWO HARBORS	55616	MN
250304 - SUPERVALU	1,265.00	P.O. BOX 515	TWO HARBORS	55616	MN
250304 - SUPERVALU	1,320.00	P.O. BOX 515	TWO HARBORS	55616	MN
250304 - SUPERVALU	1,320.00	P.O. BOX 515	TWO HARBORS	55616	MN
250304 - SUPERVALU	24,552.00	P.O. BOX 515	TWO HARBORS	55616	MN
250304 - SUPERVALU	1,595.00	P.O. BOX 515	TWO HARBORS	55616	MN
250304 - SUPERVALU	1,540.00	P.O. BOX 515	TWO HARBORS	55616	MN
250304 - SUPERVALU	10,967.50	P.O. BOX 515	TWO HARBORS	55616	MN
250304 - SUPERVALU	8,877.50	P.O. BOX 515	TWO HARBORS	55616	MN
250304 - SUPERVALU	35,167.00	P.O. BOX 515	TWO HARBORS	55616	MN
<b>Total : 250304 - SUPERVALU</b>	<b>138,738.00</b>				
250335 - CASH SALES - LOS ANGELES	534.50	738 S. ALAMEDA	LOS ANGELES	90021	CA
250335 - CASH SALES - LOS ANGELES	2,882.00	738 S. ALAMEDA	LOS ANGELES	90021	CA

250335 - CASH SALES - LOS ANGELES	1,857.50	738 S. ALAMEDA	LOS ANGELES	90021	CA
250335 - CASH SALES - LOS ANGELES	1,188.00	738 S. ALAMEDA	LOS ANGELES	90021	CA
250335 - CASH SALES - LOS ANGELES	785.00	738 S. ALAMEDA	LOS ANGELES	90021	CA
250335 - CASH SALES - LOS ANGELES	2,112.00	738 S. ALAMEDA	LOS ANGELES	90021	CA
250335 - CASH SALES - LOS ANGELES	615.00	738 S. ALAMEDA	LOS ANGELES	90021	CA
250335 - CASH SALES - LOS ANGELES	1,395.00	738 S. ALAMEDA	LOS ANGELES	90021	CA
250335 - CASH SALES - LOS ANGELES	2,259.50	738 S. ALAMEDA	LOS ANGELES	90021	CA
250335 - CASH SALES - LOS ANGELES	1,260.00	738 S. ALAMEDA	LOS ANGELES	90021	CA
250335 - CASH SALES - LOS ANGELES	1,055.00	738 S. ALAMEDA	LOS ANGELES	90021	CA
250335 - CASH SALES - LOS ANGELES	1,608.00	738 S. ALAMEDA	LOS ANGELES	90021	CA
250335 - CASH SALES - LOS ANGELES	699.00	738 S. ALAMEDA	LOS ANGELES	90021	CA
250335 - CASH SALES - LOS ANGELES	498.00	738 S. ALAMEDA	LOS ANGELES	90021	CA
250335 - CASH SALES - LOS ANGELES	1,764.00	738 S. ALAMEDA	LOS ANGELES	90021	CA
250335 - CASH SALES - LOS ANGELES	880.00	738 S. ALAMEDA	LOS ANGELES	90021	CA
250335 - CASH SALES - LOS ANGELES	2,604.00	738 S. ALAMEDA	LOS ANGELES	90021	CA
250335 - CASH SALES - LOS ANGELES	1,670.00	738 S. ALAMEDA	LOS ANGELES	90021	CA
250335 - CASH SALES - LOS ANGELES	1,810.00	738 S. ALAMEDA	LOS ANGELES	90021	CA
250335 - CASH SALES - LOS ANGELES	2,763.00	738 S. ALAMEDA	LOS ANGELES	90021	CA
250335 - CASH SALES - LOS ANGELES	352.50	738 S. ALAMEDA	LOS ANGELES	90021	CA
250335 - CASH SALES - LOS ANGELES	60.00	738 S. ALAMEDA	LOS ANGELES	90021	CA
250335 - CASH SALES - LOS ANGELES	560.00	738 S. ALAMEDA	LOS ANGELES	90021	CA
250335 - CASH SALES - LOS ANGELES	3,500.00	738 S. ALAMEDA	LOS ANGELES	90021	CA
250335 - CASH SALES - LOS ANGELES	1,582.50	738 S. ALAMEDA	LOS ANGELES	90021	CA
250335 - CASH SALES - LOS ANGELES	2,805.00	738 S. ALAMEDA	LOS ANGELES	90021	CA
<b>Total : 250335 - CASH SALES - LOS ANGELES</b>	<b>39,099.50</b>				
250346 - SPECIALTY PRODUCE	1,763.00	P.O. BOX 82951	SAN DIEGO	92138	CA
250346 - SPECIALTY PRODUCE	1,685.50	P.O. BOX 82951	SAN DIEGO	92138	CA
250346 - SPECIALTY PRODUCE	775.00	P.O. BOX 82951	SAN DIEGO	92138	CA
250346 - SPECIALTY PRODUCE	1,470.70	P.O. BOX 82951	SAN DIEGO	92138	CA
250346 - SPECIALTY PRODUCE	1,273.00	P.O. BOX 82951	SAN DIEGO	92138	CA
250346 - SPECIALTY PRODUCE	800.00	P.O. BOX 82951	SAN DIEGO	92138	CA
250346 - SPECIALTY PRODUCE	695.00	P.O. BOX 82951	SAN DIEGO	92138	CA
250346 - SPECIALTY PRODUCE	1,897.00	P.O. BOX 82951	SAN DIEGO	92138	CA
250346 - SPECIALTY PRODUCE	3,026.00	P.O. BOX 82951	SAN DIEGO	92138	CA
250346 - SPECIALTY PRODUCE	1,893.00	P.O. BOX 82951	SAN DIEGO	92138	CA
250346 - SPECIALTY PRODUCE	1,063.00	P.O. BOX 82951	SAN DIEGO	92138	CA
250346 - SPECIALTY PRODUCE	1,893.00	P.O. BOX 82951	SAN DIEGO	92138	CA

250346 - SPECIALTY PRODUCE	800.00	P.O. BOX 82951	SAN DIEGO	92138	CA
250346 - SPECIALTY PRODUCE	725.00	P.O. BOX 82951	SAN DIEGO	92138	CA
250346 - SPECIALTY PRODUCE	619.00	P.O. BOX 82951	SAN DIEGO	92138	CA
250346 - SPECIALTY PRODUCE	1,775.50	P.O. BOX 82951	SAN DIEGO	92138	CA
<b>Total : 250346 - SPECIALTY PRODUCE</b>	<b>22,153.70</b>				
250391 - VERNON PRODUCE	6,600.00	1035 N. CHERRY ST.	WINSTON-SALEM	27115	NC
250391 - VERNON PRODUCE	7,708.80	1035 N. CHERRY ST.	WINSTON-SALEM	27115	NC
250391 - VERNON PRODUCE	11,250.00	1035 N. CHERRY ST.	WINSTON-SALEM	27115	NC
250391 - VERNON PRODUCE	1,540.80	1035 N. CHERRY ST.	WINSTON-SALEM	27115	NC
<b>Total : 250391 - VERNON PRODUCE</b>	<b>27,099.60</b>				
250393 - PRODUCE PACKAGING	19,770.45	7501 CARNEFIA AVE.	CLEVELAND	44103	OH
250393 - PRODUCE PACKAGING	18,403.00	7501 CARNEFIA AVE.	CLEVELAND	44103	OH
250393 - PRODUCE PACKAGING	21,483.00	7501 CARNEFIA AVE.	CLEVELAND	44103	OH
250393 - PRODUCE PACKAGING	9,867.00	7501 CARNEFIA AVE.	CLEVELAND	44103	OH
250393 - PRODUCE PACKAGING	21,001.50	7501 CARNEFIA AVE.	CLEVELAND	44103	OH
250393 - PRODUCE PACKAGING	13,717.50	7501 CARNEFIA AVE.	CLEVELAND	44103	OH
250393 - PRODUCE PACKAGING	7,018.00	7501 CARNEFIA AVE.	CLEVELAND	44103	OH
250393 - PRODUCE PACKAGING	14,036.00	7501 CARNEFIA AVE.	CLEVELAND	44103	OH
250393 - PRODUCE PACKAGING	8,065.00	7501 CARNEFIA AVE.	CLEVELAND	44103	OH
250393 - PRODUCE PACKAGING	10,947.00	7501 CARNEFIA AVE.	CLEVELAND	44103	OH
250393 - PRODUCE PACKAGING	24,308.15	7501 CARNEFIA AVE.	CLEVELAND	44103	OH
250393 - PRODUCE PACKAGING	6,187.50	7501 CARNEFIA AVE.	CLEVELAND	44103	OH
250393 - PRODUCE PACKAGING	22,281.00	7501 CARNEFIA AVE.	CLEVELAND	44103	OH
250393 - PRODUCE PACKAGING	28,875.00	7501 CARNEFIA AVE.	CLEVELAND	44103	OH
250393 - PRODUCE PACKAGING	21,632.50	7501 CARNEFIA AVE.	CLEVELAND	44103	OH
<b>Total : 250393 - PRODUCE PACKAGING</b>	<b>247,592.60</b>				
250396 - ANDREW & WILLIAMSON	840.00	9940 MARCONI DR.	SAN DIEGO	92154	CA
250396 - ANDREW & WILLIAMSON	3,137.50	9940 MARCONI DR.	SAN DIEGO	92154	CA
250396 - ANDREW & WILLIAMSON	3,360.00	9940 MARCONI DR.	SAN DIEGO	92154	CA
250396 - ANDREW & WILLIAMSON	6,497.50	9940 MARCONI DR.	SAN DIEGO	92154	CA
250396 - ANDREW & WILLIAMSON	1,680.00	9940 MARCONI DR.	SAN DIEGO	92154	CA
250396 - ANDREW & WILLIAMSON	4,817.50	9940 MARCONI DR.	SAN DIEGO	92154	CA
250396 - ANDREW & WILLIAMSON	3,137.50	9940 MARCONI DR.	SAN DIEGO	92154	CA
250396 - ANDREW & WILLIAMSON	4,817.50	9940 MARCONI DR.	SAN DIEGO	92154	CA
250396 - ANDREW & WILLIAMSON	4,817.50	9940 MARCONI DR.	SAN DIEGO	92154	CA

250396 - ANDREW & WILLIAMSON	3,137.50	9940 MARCONI DR.	SAN DIEGO	92154	CA
250396 - ANDREW & WILLIAMSON	5,435.00	9940 MARCONI DR.	SAN DIEGO	92154	CA
250396 - ANDREW & WILLIAMSON	2,297.50	9940 MARCONI DR.	SAN DIEGO	92154	CA
250396 - ANDREW & WILLIAMSON	2,240.00	9940 MARCONI DR.	SAN DIEGO	92154	CA
<b>Total : 250396 - ANDREW &amp; WILLIAMSON</b>	<b>46,215.00</b>				
250398 - MARKON /SHAMROCK FOODS PHX.	2,009.95	P.O. BOX 2630	SALINAS	93902	CA
250398 - MARKON /SHAMROCK FOODS PHX.	891.80	P.O. BOX 2630	SALINAS	93902	CA
250398 - MARKON /SHAMROCK FOODS PHX.	1,772.42	P.O. BOX 2630	SALINAS	93902	CA
250398 - MARKON /SHAMROCK FOODS PHX.	621.36	P.O. BOX 2630	SALINAS	93902	CA
250398 - MARKON /SHAMROCK FOODS PHX.	1,508.20	P.O. BOX 2630	SALINAS	93902	CA
250398 - MARKON /SHAMROCK FOODS PHX.	1,688.40	P.O. BOX 2630	SALINAS	93902	CA
250398 - MARKON /SHAMROCK FOODS PHX.	632.60	P.O. BOX 2630	SALINAS	93902	CA
250398 - MARKON /SHAMROCK FOODS PHX.	1,196.00	P.O. BOX 2630	SALINAS	93902	CA
250398 - MARKON /SHAMROCK FOODS PHX.	1,435.00	P.O. BOX 2630	SALINAS	93902	CA
250398 - MARKON /SHAMROCK FOODS PHX.	829.16	P.O. BOX 2630	SALINAS	93902	CA
250398 - MARKON /SHAMROCK FOODS PHX.	1,936.25	P.O. BOX 2630	SALINAS	93902	CA
250398 - MARKON /SHAMROCK FOODS PHX.	583.40	P.O. BOX 2630	SALINAS	93902	CA
250398 - MARKON /SHAMROCK FOODS PHX.	1,364.20	P.O. BOX 2630	SALINAS	93902	CA
250398 - MARKON /SHAMROCK FOODS PHX.	789.08	P.O. BOX 2630	SALINAS	93902	CA
250398 - MARKON /SHAMROCK FOODS PHX.	648.00	P.O. BOX 2630	SALINAS	93902	CA
250398 - MARKON /SHAMROCK FOODS PHX.	1,345.70	P.O. BOX 2630	SALINAS	93902	CA
<b>Total : 250398 - MARKON /SHAMROCK FOODS PHX.</b>	<b>19,251.52</b>				
250417 - THE GOLUB CORPORATION	-1,570.21	P.O. BOX 1074	SCHENECTADY	12306	NY
250417 - THE GOLUB CORPORATION	18,532.00	P.O. BOX 1074	SCHENECTADY	12306	NY
250417 - THE GOLUB CORPORATION	20,719.00	P.O. BOX 1074	SCHENECTADY	12306	NY
250417 - THE GOLUB CORPORATION	16,680.00	P.O. BOX 1074	SCHENECTADY	12306	NY
250417 - THE GOLUB CORPORATION	17,752.00	P.O. BOX 1074	SCHENECTADY	12306	NY
250417 - THE GOLUB CORPORATION	14,932.00	P.O. BOX 1074	SCHENECTADY	12306	NY
250417 - THE GOLUB CORPORATION	21,919.00	P.O. BOX 1074	SCHENECTADY	12306	NY
250417 - THE GOLUB CORPORATION	19,879.00	P.O. BOX 1074	SCHENECTADY	12306	NY
250417 - THE GOLUB CORPORATION	21,059.00	P.O. BOX 1074	SCHENECTADY	12306	NY
250417 - THE GOLUB CORPORATION	17,605.00	P.O. BOX 1074	SCHENECTADY	12306	NY
<b>Total : 250417 - THE GOLUB CORPORATION</b>	<b>167,506.79</b>				
250427 - BASHAS', INC.	3,366.50	P.O. BOX 488	CHANDLER	85244	AZ
250427 - BASHAS', INC.	8,816.00	P.O. BOX 488	CHANDLER	85244	AZ

250427 - BASHAS', INC.	9,485.10	P.O. BOX 488	CHANDLER	85244	AZ
250427 - BASHAS', INC.	9,943.50	P.O. BOX 488	CHANDLER	85244	AZ
250427 - BASHAS', INC.	8,824.40	P.O. BOX 488	CHANDLER	85244	AZ
250427 - BASHAS', INC.	14,554.20	P.O. BOX 488	CHANDLER	85244	AZ
250427 - BASHAS', INC.	10,593.90	P.O. BOX 488	CHANDLER	85244	AZ
250427 - BASHAS', INC.	8,646.80	P.O. BOX 488	CHANDLER	85244	AZ
250427 - BASHAS', INC.	6,203.00	P.O. BOX 488	CHANDLER	85244	AZ
250427 - BASHAS', INC.	5,542.65	P.O. BOX 488	CHANDLER	85244	AZ
250427 - BASHAS', INC.	4,455.50	P.O. BOX 488	CHANDLER	85244	AZ
250427 - BASHAS', INC.	3,443.00	P.O. BOX 488	CHANDLER	85244	AZ
250427 - BASHAS', INC.	2,672.80	P.O. BOX 488	CHANDLER	85244	AZ
250427 - BASHAS', INC.	5,484.50	P.O. BOX 488	CHANDLER	85244	AZ
250427 - BASHAS', INC.	3,787.35	P.O. BOX 488	CHANDLER	85244	AZ
250427 - BASHAS', INC.	4,492.00	P.O. BOX 488	CHANDLER	85244	AZ
<b>Total : 250427 - BASHAS', INC.</b>	<b>110,311.20</b>				
250434 - FRESHPOINT OF ARIZONA, INC	410.00	601 S 54TH ST. SUITE-15	CHANDLER	85226-4205	AZ
250434 - FRESHPOINT OF ARIZONA, INC	420.00	601 S 54TH ST. SUITE-15	CHANDLER	85226-4205	AZ
250434 - FRESHPOINT OF ARIZONA, INC	775.00	601 S 54TH ST. SUITE-15	CHANDLER	85226-4205	AZ
250434 - FRESHPOINT OF ARIZONA, INC	685.50	601 S 54TH ST. SUITE-15	CHANDLER	85226-4205	AZ
<b>Total : 250434 - FRESHPOINT OF ARIZONA, INC</b>	<b>2,290.50</b>				
250457 - SUPER H MART/GRAND SUPERCENTER	2,580.00	2625 OLD DENTON RD. #200	CARRLOLLTON	75007	TX
<b>Total : 250457 - SUPER H MART/GRAND SUPERCENTER</b>	<b>2,580.00</b>				
250482 - SUN CITY PRODUCE	19,880.00	2230 SW 2ND ST.	POMPANO BEACH	33069	FL
250482 - SUN CITY PRODUCE	16,080.00	2230 SW 2ND ST.	POMPANO BEACH	33069	FL
250482 - SUN CITY PRODUCE	17,040.00	2230 SW 2ND ST.	POMPANO BEACH	33069	FL
250482 - SUN CITY PRODUCE	2,880.00	2230 SW 2ND ST.	POMPANO BEACH	33069	FL
<b>Total : 250482 - SUN CITY PRODUCE</b>	<b>55,880.00</b>				
250494 - FRESH QUALITY PRODUCE, INC.	5,896.00	2022 E. VIOLET ST.	LOS ANGELES	90021	CA
250494 - FRESH QUALITY PRODUCE, INC.	6,336.00	2022 E. VIOLET ST.	LOS ANGELES	90021	CA
250494 - FRESH QUALITY PRODUCE, INC.	4,840.00	2022 E. VIOLET ST.	LOS ANGELES	90021	CA
250494 - FRESH QUALITY PRODUCE, INC.	3,323.00	2022 E. VIOLET ST.	LOS ANGELES	90021	CA
250494 - FRESH QUALITY PRODUCE, INC.	1,223.50	2022 E. VIOLET ST.	LOS ANGELES	90021	CA
<b>Total : 250494 - FRESH QUALITY PRODUCE, INC.</b>	<b>21,618.50</b>				
250498 - MAUI FRESH INTERNATIONAL, LLC	4,070.00	1601 E. OLYMPIC BLVD. STE.509-510	LOS ANGELES	90021-1936	CA

250498 - MAUI FRESH INTERNATIONAL, LLC	6,105.00	1601 E. OLYMPIC BLVD. STE.509-510	LOS ANGELES	90021-1936	CA
<b>Total : 250498 - MAUI FRESH INTERNATIONAL, LLC</b>	<b>10,175.00</b>				
250501 - TPE - THE PRODUCE EXCHANGE	12,000.00	7407 SOUTHFRONT RD.	LIVERMORE	94550-9247	CA
250501 - TPE - THE PRODUCE EXCHANGE	12,000.00	7407 SOUTHFRONT RD.	LIVERMORE	94550-9247	CA
250501 - TPE - THE PRODUCE EXCHANGE	14,690.00	7407 SOUTHFRONT RD.	LIVERMORE	94550-9247	CA
250501 - TPE - THE PRODUCE EXCHANGE	3,080.00	7407 SOUTHFRONT RD.	LIVERMORE	94550-9247	CA
250501 - TPE - THE PRODUCE EXCHANGE	13,500.00	7407 SOUTHFRONT RD.	LIVERMORE	94550-9247	CA
250501 - TPE - THE PRODUCE EXCHANGE	13,500.00	7407 SOUTHFRONT RD.	LIVERMORE	94550-9247	CA
250501 - TPE - THE PRODUCE EXCHANGE	7,595.00	7407 SOUTHFRONT RD.	LIVERMORE	94550-9247	CA
250501 - TPE - THE PRODUCE EXCHANGE	18,000.00	7407 SOUTHFRONT RD.	LIVERMORE	94550-9247	CA
250501 - TPE - THE PRODUCE EXCHANGE	9,000.00	7407 SOUTHFRONT RD.	LIVERMORE	94550-9247	CA
250501 - TPE - THE PRODUCE EXCHANGE	3,080.00	7407 SOUTHFRONT RD.	LIVERMORE	94550-9247	CA
250501 - TPE - THE PRODUCE EXCHANGE	3,080.00	7407 SOUTHFRONT RD.	LIVERMORE	94550-9247	CA
250501 - TPE - THE PRODUCE EXCHANGE	18,000.00	7407 SOUTHFRONT RD.	LIVERMORE	94550-9247	CA
250501 - TPE - THE PRODUCE EXCHANGE	18,000.00	7407 SOUTHFRONT RD.	LIVERMORE	94550-9247	CA
250501 - TPE - THE PRODUCE EXCHANGE	3,080.00	7407 SOUTHFRONT RD.	LIVERMORE	94550-9247	CA
250501 - TPE - THE PRODUCE EXCHANGE	10,540.00	7407 SOUTHFRONT RD.	LIVERMORE	94550-9247	CA
250501 - TPE - THE PRODUCE EXCHANGE	18,000.00	7407 SOUTHFRONT RD.	LIVERMORE	94550-9247	CA
250501 - TPE - THE PRODUCE EXCHANGE	9,000.00	7407 SOUTHFRONT RD.	LIVERMORE	94550-9247	CA
250501 - TPE - THE PRODUCE EXCHANGE	11,000.00	7407 SOUTHFRONT RD.	LIVERMORE	94550-9247	CA
250501 - TPE - THE PRODUCE EXCHANGE	3,080.00	7407 SOUTHFRONT RD.	LIVERMORE	94550-9247	CA
250501 - TPE - THE PRODUCE EXCHANGE	18,000.00	7407 SOUTHFRONT RD.	LIVERMORE	94550-9247	CA
250501 - TPE - THE PRODUCE EXCHANGE	3,960.00	7407 SOUTHFRONT RD.	LIVERMORE	94550-9247	CA
<b>Total : 250501 - TPE - THE PRODUCE EXCHANGE</b>	<b>222,185.00</b>				
250521 - COAST TO COAST PRODUCE, LLC.	7,920.00	P.O. BOX 250	CHESHIRE	06410	CT
<b>Total : 250521 - COAST TO COAST PRODUCE, LLC.</b>	<b>7,920.00</b>				
250523 - SIGMA SALES, INC.	1,170.00	P.O. BOX 1683	NOGALES	85628	AZ
<b>Total : 250523 - SIGMA SALES, INC.</b>	<b>1,170.00</b>				
250526 - TOM LANGE COMPANY INC PITTSBURGH	7,140.00	1000 GAMMA DR. SUITE 604	PITTSBURGH	15238	PA
250526 - TOM LANGE COMPANY INC PITTSBURGH	6,605.00	1000 GAMMA DR. SUITE 604	PITTSBURGH	15238	PA
250526 - TOM LANGE COMPANY INC PITTSBURGH	6,840.00	1000 GAMMA DR. SUITE 604	PITTSBURGH	15238	PA
250526 - TOM LANGE COMPANY INC PITTSBURGH	8,930.00	1000 GAMMA DR. SUITE 604	PITTSBURGH	15238	PA
250526 - TOM LANGE COMPANY INC PITTSBURGH	6,840.00	1000 GAMMA DR. SUITE 604	PITTSBURGH	15238	PA
250526 - TOM LANGE COMPANY INC PITTSBURGH	8,605.00	1000 GAMMA DR. SUITE 604	PITTSBURGH	15238	PA
250526 - TOM LANGE COMPANY INC PITTSBURGH	10,260.00	1000 GAMMA DR. SUITE 604	PITTSBURGH	15238	PA





250526 - TOM LANGE COMPANY INC PITTSBURGH	8,445.00	1000 GAMMA DR. SUITE 604	PITTSBURGH	15238	PA
250526 - TOM LANGE COMPANY INC PITTSBURGH	11,400.00	1000 GAMMA DR. SUITE 604	PITTSBURGH	15238	PA
250526 - TOM LANGE COMPANY INC PITTSBURGH	9,120.00	1000 GAMMA DR. SUITE 604	PITTSBURGH	15238	PA
250526 - TOM LANGE COMPANY INC PITTSBURGH	4,560.00	1000 GAMMA DR. SUITE 604	PITTSBURGH	15238	PA
250526 - TOM LANGE COMPANY INC PITTSBURGH	3,420.00	1000 GAMMA DR. SUITE 604	PITTSBURGH	15238	PA
250526 - TOM LANGE COMPANY INC PITTSBURGH	5,860.00	1000 GAMMA DR. SUITE 604	PITTSBURGH	15238	PA
250526 - TOM LANGE COMPANY INC PITTSBURGH	1,050.00	1000 GAMMA DR. SUITE 604	PITTSBURGH	15238	PA
250526 - TOM LANGE COMPANY INC PITTSBURGH	5,095.00	1000 GAMMA DR. SUITE 604	PITTSBURGH	15238	PA
<b>Total : 250526 - TOM LANGE COMPANY INC PITTSBURGH</b>	<b>328,957.50</b>				
250537 - SAFEWAY UPPER MARLBORO	208.00	P.O. BOX 29216	PHOENIX	85038	AZ
250537 - SAFEWAY UPPER MARLBORO	84.40	P.O. BOX 29216	PHOENIX	85038	AZ
250537 - SAFEWAY UPPER MARLBORO	15,600.00	P.O. BOX 29216	PHOENIX	85038	AZ
250537 - SAFEWAY UPPER MARLBORO	21,200.00	P.O. BOX 29216	PHOENIX	85038	AZ
250537 - SAFEWAY UPPER MARLBORO	6,400.00	P.O. BOX 29216	PHOENIX	85038	AZ
250537 - SAFEWAY UPPER MARLBORO	1,050.00	P.O. BOX 29216	PHOENIX	85038	AZ
250537 - SAFEWAY UPPER MARLBORO	1,455.00	P.O. BOX 29216	PHOENIX	85038	AZ
250537 - SAFEWAY UPPER MARLBORO	3,867.20	P.O. BOX 29216	PHOENIX	85038	AZ
250537 - SAFEWAY UPPER MARLBORO	595.00	P.O. BOX 29216	PHOENIX	85038	AZ
250537 - SAFEWAY UPPER MARLBORO	330.00	P.O. BOX 29216	PHOENIX	85038	AZ
250537 - SAFEWAY UPPER MARLBORO	4,144.50	P.O. BOX 29216	PHOENIX	85038	AZ
250537 - SAFEWAY UPPER MARLBORO	6,545.00	P.O. BOX 29216	PHOENIX	85038	AZ
250537 - SAFEWAY UPPER MARLBORO	4,950.00	P.O. BOX 29216	PHOENIX	85038	AZ
250537 - SAFEWAY UPPER MARLBORO	12,320.00	P.O. BOX 29216	PHOENIX	85038	AZ
250537 - SAFEWAY UPPER MARLBORO	11,475.00	P.O. BOX 29216	PHOENIX	85038	AZ
250537 - SAFEWAY UPPER MARLBORO	1,802.80	P.O. BOX 29216	PHOENIX	85038	AZ
250537 - SAFEWAY UPPER MARLBORO	2,126.80	P.O. BOX 29216	PHOENIX	85038	AZ
250537 - SAFEWAY UPPER MARLBORO	4,657.50	P.O. BOX 29216	PHOENIX	85038	AZ
250537 - SAFEWAY UPPER MARLBORO	1,974.50	P.O. BOX 29216	PHOENIX	85038	AZ
250537 - SAFEWAY UPPER MARLBORO	3,520.00	P.O. BOX 29216	PHOENIX	85038	AZ
250537 - SAFEWAY UPPER MARLBORO	13,410.00	P.O. BOX 29216	PHOENIX	85038	AZ
250537 - SAFEWAY UPPER MARLBORO	2,566.20	P.O. BOX 29216	PHOENIX	85038	AZ
250537 - SAFEWAY UPPER MARLBORO	550.00	P.O. BOX 29216	PHOENIX	85038	AZ
250537 - SAFEWAY UPPER MARLBORO	4,565.00	P.O. BOX 29216	PHOENIX	85038	AZ
250537 - SAFEWAY UPPER MARLBORO	2,788.50	P.O. BOX 29216	PHOENIX	85038	AZ
250537 - SAFEWAY UPPER MARLBORO	6,235.00	P.O. BOX 29216	PHOENIX	85038	AZ
250537 - SAFEWAY UPPER MARLBORO	4,800.00	P.O. BOX 29216	PHOENIX	85038	AZ
250537 - SAFEWAY UPPER MARLBORO	17,100.00	P.O. BOX 29216	PHOENIX	85038	AZ



250537 - SAFEWAY UPPER MARLBORO	8,300.00	P.O. BOX 29216	PHOENIX	85038	AZ
250537 - SAFEWAY UPPER MARLBORO	3,120.00	P.O. BOX 29216	PHOENIX	85038	AZ
250537 - SAFEWAY UPPER MARLBORO	7,650.00	P.O. BOX 29216	PHOENIX	85038	AZ
250537 - SAFEWAY UPPER MARLBORO	1,492.50	P.O. BOX 29216	PHOENIX	85038	AZ
250537 - SAFEWAY UPPER MARLBORO	2,080.00	P.O. BOX 29216	PHOENIX	85038	AZ
250537 - SAFEWAY UPPER MARLBORO	7,200.00	P.O. BOX 29216	PHOENIX	85038	AZ
250537 - SAFEWAY UPPER MARLBORO	11,400.00	P.O. BOX 29216	PHOENIX	85038	AZ
250537 - SAFEWAY UPPER MARLBORO	4,318.00	P.O. BOX 29216	PHOENIX	85038	AZ
250537 - SAFEWAY UPPER MARLBORO	3,213.60	P.O. BOX 29216	PHOENIX	85038	AZ
250537 - SAFEWAY UPPER MARLBORO	6,785.00	P.O. BOX 29216	PHOENIX	85038	AZ
250537 - SAFEWAY UPPER MARLBORO	9,000.00	P.O. BOX 29216	PHOENIX	85038	AZ
250537 - SAFEWAY UPPER MARLBORO	6,000.00	P.O. BOX 29216	PHOENIX	85038	AZ
250537 - SAFEWAY UPPER MARLBORO	1,924.00	P.O. BOX 29216	PHOENIX	85038	AZ
250537 - SAFEWAY UPPER MARLBORO	3,400.00	P.O. BOX 29216	PHOENIX	85038	AZ
250537 - SAFEWAY UPPER MARLBORO	4,760.40	P.O. BOX 29216	PHOENIX	85038	AZ
250537 - SAFEWAY UPPER MARLBORO	3,200.00	P.O. BOX 29216	PHOENIX	85038	AZ
250537 - SAFEWAY UPPER MARLBORO	340.00	P.O. BOX 29216	PHOENIX	85038	AZ
<b>Total : 250537 - SAFEWAY UPPER MARLBORO</b>	<b>240,503.90</b>				
250566 - WAKEFERN FOOD CORP.	37,752.00	600 YORK ST.	ELIZABETH	07201	NJ
250566 - WAKEFERN FOOD CORP.	36,300.00	600 YORK ST.	ELIZABETH	07201	NJ
250566 - WAKEFERN FOOD CORP.	36,300.00	600 YORK ST.	ELIZABETH	07201	NJ
250566 - WAKEFERN FOOD CORP.	36,300.00	600 YORK ST.	ELIZABETH	07201	NJ
250566 - WAKEFERN FOOD CORP.	18,160.00	600 YORK ST.	ELIZABETH	07201	NJ
250566 - WAKEFERN FOOD CORP.	9,080.00	600 YORK ST.	ELIZABETH	07201	NJ
250566 - WAKEFERN FOOD CORP.	36,300.00	600 YORK ST.	ELIZABETH	07201	NJ
250566 - WAKEFERN FOOD CORP.	36,300.00	600 YORK ST.	ELIZABETH	07201	NJ
250566 - WAKEFERN FOOD CORP.	26,680.00	600 YORK ST.	ELIZABETH	07201	NJ
250566 - WAKEFERN FOOD CORP.	19,640.00	600 YORK ST.	ELIZABETH	07201	NJ
250566 - WAKEFERN FOOD CORP.	20,592.00	600 YORK ST.	ELIZABETH	07201	NJ
250566 - WAKEFERN FOOD CORP.	20,592.00	600 YORK ST.	ELIZABETH	07201	NJ
250566 - WAKEFERN FOOD CORP.	20,592.00	600 YORK ST.	ELIZABETH	07201	NJ
250566 - WAKEFERN FOOD CORP.	17,424.00	600 YORK ST.	ELIZABETH	07201	NJ
250566 - WAKEFERN FOOD CORP.	12,600.00	600 YORK ST.	ELIZABETH	07201	NJ
250566 - WAKEFERN FOOD CORP.	9,080.00	600 YORK ST.	ELIZABETH	07201	NJ
250566 - WAKEFERN FOOD CORP.	38,016.00	600 YORK ST.	ELIZABETH	07201	NJ
250566 - WAKEFERN FOOD CORP.	42,900.00	600 YORK ST.	ELIZABETH	07201	NJ
250566 - WAKEFERN FOOD CORP.	13,200.00	600 YORK ST.	ELIZABETH	07201	NJ

250566 - WAKEFERN FOOD CORP.	42,900.00	600 YORK ST.	ELIZABETH	07201	NJ
250566 - WAKEFERN FOOD CORP.	42,900.00	600 YORK ST.	ELIZABETH	07201	NJ
<b>Total : 250566 - WAKEFERN FOOD CORP.</b>	<b>573,608.00</b>				
250598 - COOSEMANS L.A., INC.	2,882.00	1601 E. OLYMPIC BLVD. #218	LOS ANGELES	90021	CA
250598 - COOSEMANS L.A., INC.	4,752.00	1601 E. OLYMPIC BLVD. #218	LOS ANGELES	90021	CA
250598 - COOSEMANS L.A., INC.	5,456.00	1601 E. OLYMPIC BLVD. #218	LOS ANGELES	90021	CA
250598 - COOSEMANS L.A., INC.	1,416.00	1601 E. OLYMPIC BLVD. #218	LOS ANGELES	90021	CA
250598 - COOSEMANS L.A., INC.	2,080.00	1601 E. OLYMPIC BLVD. #218	LOS ANGELES	90021	CA
250598 - COOSEMANS L.A., INC.	6,144.00	1601 E. OLYMPIC BLVD. #218	LOS ANGELES	90021	CA
250598 - COOSEMANS L.A., INC.	4,576.00	1601 E. OLYMPIC BLVD. #218	LOS ANGELES	90021	CA
250598 - COOSEMANS L.A., INC.	2,343.00	1601 E. OLYMPIC BLVD. #218	LOS ANGELES	90021	CA
250598 - COOSEMANS L.A., INC.	2,080.00	1601 E. OLYMPIC BLVD. #218	LOS ANGELES	90021	CA
250598 - COOSEMANS L.A., INC.	5,456.00	1601 E. OLYMPIC BLVD. #218	LOS ANGELES	90021	CA
250598 - COOSEMANS L.A., INC.	7,832.00	1601 E. OLYMPIC BLVD. #218	LOS ANGELES	90021	CA
250598 - COOSEMANS L.A., INC.	960.00	1601 E. OLYMPIC BLVD. #218	LOS ANGELES	90021	CA
250598 - COOSEMANS L.A., INC.	2,400.00	1601 E. OLYMPIC BLVD. #218	LOS ANGELES	90021	CA
250598 - COOSEMANS L.A., INC.	1,380.00	1601 E. OLYMPIC BLVD. #218	LOS ANGELES	90021	CA
250598 - COOSEMANS L.A., INC.	1,940.00	1601 E. OLYMPIC BLVD. #218	LOS ANGELES	90021	CA
250598 - COOSEMANS L.A., INC.	2,140.00	1601 E. OLYMPIC BLVD. #218	LOS ANGELES	90021	CA
250598 - COOSEMANS L.A., INC.	675.00	1601 E. OLYMPIC BLVD. #218	LOS ANGELES	90021	CA
250598 - COOSEMANS L.A., INC.	1,170.00	1601 E. OLYMPIC BLVD. #218	LOS ANGELES	90021	CA
250598 - COOSEMANS L.A., INC.	2,028.00	1601 E. OLYMPIC BLVD. #218	LOS ANGELES	90021	CA
250598 - COOSEMANS L.A., INC.	650.00	1601 E. OLYMPIC BLVD. #218	LOS ANGELES	90021	CA
250598 - COOSEMANS L.A., INC.	1,850.00	1601 E. OLYMPIC BLVD. #218	LOS ANGELES	90021	CA
250598 - COOSEMANS L.A., INC.	2,364.00	1601 E. OLYMPIC BLVD. #218	LOS ANGELES	90021	CA
250598 - COOSEMANS L.A., INC.	5,776.00	1601 E. OLYMPIC BLVD. #218	LOS ANGELES	90021	CA
250598 - COOSEMANS L.A., INC.	4,992.00	1601 E. OLYMPIC BLVD. #218	LOS ANGELES	90021	CA
250598 - COOSEMANS L.A., INC.	3,080.00	1601 E. OLYMPIC BLVD. #218	LOS ANGELES	90021	CA
250598 - COOSEMANS L.A., INC.	2,640.00	1601 E. OLYMPIC BLVD. #218	LOS ANGELES	90021	CA
250598 - COOSEMANS L.A., INC.	1,540.00	1601 E. OLYMPIC BLVD. #218	LOS ANGELES	90021	CA
250598 - COOSEMANS L.A., INC.	5,764.00	1601 E. OLYMPIC BLVD. #218	LOS ANGELES	90021	CA
250598 - COOSEMANS L.A., INC.	4,180.00	1601 E. OLYMPIC BLVD. #218	LOS ANGELES	90021	CA
250598 - COOSEMANS L.A., INC.	4,224.00	1601 E. OLYMPIC BLVD. #218	LOS ANGELES	90021	CA
250598 - COOSEMANS L.A., INC.	3,696.00	1601 E. OLYMPIC BLVD. #218	LOS ANGELES	90021	CA
250598 - COOSEMANS L.A., INC.	800.00	1601 E. OLYMPIC BLVD. #218	LOS ANGELES	90021	CA
250598 - COOSEMANS L.A., INC.	4,928.00	1601 E. OLYMPIC BLVD. #218	LOS ANGELES	90021	CA

<b>Total : 250598 - COOSEMANS L.A., INC.</b>	<b>104,194.00</b>				
250602 - SMART AND FINAL	1,820.00	P.O. BOX 512377	LOS ANGELES	90051-0377	CA
250602 - SMART AND FINAL	1,365.00	P.O. BOX 512377	LOS ANGELES	90051-0377	CA
250602 - SMART AND FINAL	1,820.00	P.O. BOX 512377	LOS ANGELES	90051-0377	CA
<b>Total : 250602 - SMART AND FINAL</b>	<b>5,005.00</b>				
250619 - BARON'S MARKET	400.00	4001 W. POINT LOMA BLVD.	SAN DIEGO	92110	CA
250619 - BARON'S MARKET	2,248.00	4001 W. POINT LOMA BLVD.	SAN DIEGO	92110	CA
250619 - BARON'S MARKET	400.00	4001 W. POINT LOMA BLVD.	SAN DIEGO	92110	CA
250619 - BARON'S MARKET	320.00	4001 W. POINT LOMA BLVD.	SAN DIEGO	92110	CA
250619 - BARON'S MARKET	1,680.00	4001 W. POINT LOMA BLVD.	SAN DIEGO	92110	CA
250619 - BARON'S MARKET	800.00	4001 W. POINT LOMA BLVD.	SAN DIEGO	92110	CA
<b>Total : 250619 - BARON'S MARKET</b>	<b>5,848.00</b>				
250624 - JOHN CHRISTNER TRUCKING INC	149.00	19007 W. HWY. 23	SAPULPA	74067-1900	OK
250624 - JOHN CHRISTNER TRUCKING INC	700.00	19007 W. HWY. 23	SAPULPA	74067-1900	OK
250624 - JOHN CHRISTNER TRUCKING INC	627.27	19007 W. HWY. 23	SAPULPA	74067-1900	OK
250624 - JOHN CHRISTNER TRUCKING INC	636.32	19007 W. HWY. 23	SAPULPA	74067-1900	OK
250624 - JOHN CHRISTNER TRUCKING INC	614.75	19007 W. HWY. 23	SAPULPA	74067-1900	OK
250624 - JOHN CHRISTNER TRUCKING INC	610.40	19007 W. HWY. 23	SAPULPA	74067-1900	OK
250624 - JOHN CHRISTNER TRUCKING INC	707.95	19007 W. HWY. 23	SAPULPA	74067-1900	OK
250624 - JOHN CHRISTNER TRUCKING INC	118.65	19007 W. HWY. 23	SAPULPA	74067-1900	OK
250624 - JOHN CHRISTNER TRUCKING INC	514.15	19007 W. HWY. 23	SAPULPA	74067-1900	OK
250624 - JOHN CHRISTNER TRUCKING INC	368.20	19007 W. HWY. 23	SAPULPA	74067-1900	OK
250624 - JOHN CHRISTNER TRUCKING INC	587.01	19007 W. HWY. 23	SAPULPA	74067-1900	OK
250624 - JOHN CHRISTNER TRUCKING INC	63.27	19007 W. HWY. 23	SAPULPA	74067-1900	OK
250624 - JOHN CHRISTNER TRUCKING INC	561.88	19007 W. HWY. 23	SAPULPA	74067-1900	OK
250624 - JOHN CHRISTNER TRUCKING INC	619.88	19007 W. HWY. 23	SAPULPA	74067-1900	OK
250624 - JOHN CHRISTNER TRUCKING INC	1,914.00	19007 W. HWY. 23	SAPULPA	74067-1900	OK
250624 - JOHN CHRISTNER TRUCKING INC	291.72	19007 W. HWY. 23	SAPULPA	74067-1900	OK
250624 - JOHN CHRISTNER TRUCKING INC	1,980.00	19007 W. HWY. 23	SAPULPA	74067-1900	OK
250624 - JOHN CHRISTNER TRUCKING INC	1,412.00	19007 W. HWY. 23	SAPULPA	74067-1900	OK
250624 - JOHN CHRISTNER TRUCKING INC	1,694.80	19007 W. HWY. 23	SAPULPA	74067-1900	OK
250624 - JOHN CHRISTNER TRUCKING INC	2,772.00	19007 W. HWY. 23	SAPULPA	74067-1900	OK
250624 - JOHN CHRISTNER TRUCKING INC	4,224.00	19007 W. HWY. 23	SAPULPA	74067-1900	OK
250624 - JOHN CHRISTNER TRUCKING INC	248.00	19007 W. HWY. 23	SAPULPA	74067-1900	OK
250624 - JOHN CHRISTNER TRUCKING INC	3,168.00	19007 W. HWY. 23	SAPULPA	74067-1900	OK

250624 - JOHN CHRISTNER TRUCKING INC	1,452.00	19007 W. HWY. 23	SAPULPA	74067-1900	OK
250624 - JOHN CHRISTNER TRUCKING INC	6,205.00	19007 W. HWY. 23	SAPULPA	74067-1900	OK
250624 - JOHN CHRISTNER TRUCKING INC	2,109.75	19007 W. HWY. 23	SAPULPA	74067-1900	OK
250624 - JOHN CHRISTNER TRUCKING INC	1,728.00	19007 W. HWY. 23	SAPULPA	74067-1900	OK
250624 - JOHN CHRISTNER TRUCKING INC	10,260.00	19007 W. HWY. 23	SAPULPA	74067-1900	OK
250624 - JOHN CHRISTNER TRUCKING INC	165.00	19007 W. HWY. 23	SAPULPA	74067-1900	OK
250624 - JOHN CHRISTNER TRUCKING INC	272.00	19007 W. HWY. 23	SAPULPA	74067-1900	OK
<b>Total : 250624 - JOHN CHRISTNER TRUCKING INC</b>	<b>46,775.00</b>				
250626 - ALBERTSON'S LLC- TOLLESON	6,412.00	400 S. 99TH AVE., SUITE 100	TOLLESON	85353	AZ
250626 - ALBERTSON'S LLC- TOLLESON	4,172.50	400 S. 99TH AVE., SUITE 100	TOLLESON	85353	AZ
250626 - ALBERTSON'S LLC- TOLLESON	9,560.75	400 S. 99TH AVE., SUITE 100	TOLLESON	85353	AZ
250626 - ALBERTSON'S LLC- TOLLESON	16,791.50	400 S. 99TH AVE., SUITE 100	TOLLESON	85353	AZ
250626 - ALBERTSON'S LLC- TOLLESON	7,336.50	400 S. 99TH AVE., SUITE 100	TOLLESON	85353	AZ
250626 - ALBERTSON'S LLC- TOLLESON	4,718.00	400 S. 99TH AVE., SUITE 100	TOLLESON	85353	AZ
250626 - ALBERTSON'S LLC- TOLLESON	6,546.50	400 S. 99TH AVE., SUITE 100	TOLLESON	85353	AZ
250626 - ALBERTSON'S LLC- TOLLESON	9,031.00	400 S. 99TH AVE., SUITE 100	TOLLESON	85353	AZ
250626 - ALBERTSON'S LLC- TOLLESON	15,773.00	400 S. 99TH AVE., SUITE 100	TOLLESON	85353	AZ
250626 - ALBERTSON'S LLC- TOLLESON	14,466.00	400 S. 99TH AVE., SUITE 100	TOLLESON	85353	AZ
250626 - ALBERTSON'S LLC- TOLLESON	11,368.75	400 S. 99TH AVE., SUITE 100	TOLLESON	85353	AZ
250626 - ALBERTSON'S LLC- TOLLESON	18,256.50	400 S. 99TH AVE., SUITE 100	TOLLESON	85353	AZ
250626 - ALBERTSON'S LLC- TOLLESON	5,110.50	400 S. 99TH AVE., SUITE 100	TOLLESON	85353	AZ
250626 - ALBERTSON'S LLC- TOLLESON	15,522.00	400 S. 99TH AVE., SUITE 100	TOLLESON	85353	AZ
250626 - ALBERTSON'S LLC- TOLLESON	16,222.50	400 S. 99TH AVE., SUITE 100	TOLLESON	85353	AZ
250626 - ALBERTSON'S LLC- TOLLESON	9,013.50	400 S. 99TH AVE., SUITE 100	TOLLESON	85353	AZ
250626 - ALBERTSON'S LLC- TOLLESON	4,495.55	400 S. 99TH AVE., SUITE 100	TOLLESON	85353	AZ
250626 - ALBERTSON'S LLC- TOLLESON	3,818.50	400 S. 99TH AVE., SUITE 100	TOLLESON	85353	AZ
250626 - ALBERTSON'S LLC- TOLLESON	3,245.75	400 S. 99TH AVE., SUITE 100	TOLLESON	85353	AZ
<b>Total : 250626 - ALBERTSON'S LLC- TOLLESON</b>	<b>181,861.30</b>				
250671 - PACIFIC COAST FRUIT CO.	3,762.00	201 N.E. 2ND AVE. STE.100	PORTLAND	97232-2984	OR
250671 - PACIFIC COAST FRUIT CO.	7,128.00	201 N.E. 2ND AVE. STE.100	PORTLAND	97232-2984	OR
250671 - PACIFIC COAST FRUIT CO.	8,592.00	201 N.E. 2ND AVE. STE.100	PORTLAND	97232-2984	OR
250671 - PACIFIC COAST FRUIT CO.	16,643.00	201 N.E. 2ND AVE. STE.100	PORTLAND	97232-2984	OR
250671 - PACIFIC COAST FRUIT CO.	9,312.00	201 N.E. 2ND AVE. STE.100	PORTLAND	97232-2984	OR
250671 - PACIFIC COAST FRUIT CO.	13,069.00	201 N.E. 2ND AVE. STE.100	PORTLAND	97232-2984	OR
250671 - PACIFIC COAST FRUIT CO.	4,752.00	201 N.E. 2ND AVE. STE.100	PORTLAND	97232-2984	OR
250671 - PACIFIC COAST FRUIT CO.	13,404.00	201 N.E. 2ND AVE. STE.100	PORTLAND	97232-2984	OR

<b>Total : 250671 - PACIFIC COAST FRUIT CO.</b>	<b>76,662.00</b>				
250674 - SOUTHERN AZ TOMATO DISTRIB.	4,602.00	8351 E DESERT STEPPES DRIVE	TUCSON	85710	AZ
250674 - SOUTHERN AZ TOMATO DISTRIB.	280.00	8351 E DESERT STEPPES DRIVE	TUCSON	85710	AZ
250674 - SOUTHERN AZ TOMATO DISTRIB.	2,472.50	8351 E DESERT STEPPES DRIVE	TUCSON	85710	AZ
250674 - SOUTHERN AZ TOMATO DISTRIB.	1,786.75	8351 E DESERT STEPPES DRIVE	TUCSON	85710	AZ
250674 - SOUTHERN AZ TOMATO DISTRIB.	1,206.00	8351 E DESERT STEPPES DRIVE	TUCSON	85710	AZ
250674 - SOUTHERN AZ TOMATO DISTRIB.	3,359.25	8351 E DESERT STEPPES DRIVE	TUCSON	85710	AZ
250674 - SOUTHERN AZ TOMATO DISTRIB.	305.00	8351 E DESERT STEPPES DRIVE	TUCSON	85710	AZ
250674 - SOUTHERN AZ TOMATO DISTRIB.	3,575.00	8351 E DESERT STEPPES DRIVE	TUCSON	85710	AZ
250674 - SOUTHERN AZ TOMATO DISTRIB.	1,251.75	8351 E DESERT STEPPES DRIVE	TUCSON	85710	AZ
250674 - SOUTHERN AZ TOMATO DISTRIB.	378.00	8351 E DESERT STEPPES DRIVE	TUCSON	85710	AZ
250674 - SOUTHERN AZ TOMATO DISTRIB.	2,740.50	8351 E DESERT STEPPES DRIVE	TUCSON	85710	AZ
250674 - SOUTHERN AZ TOMATO DISTRIB.	280.00	8351 E DESERT STEPPES DRIVE	TUCSON	85710	AZ
<b>Total : 250674 - SOUTHERN AZ TOMATO DISTRIB.</b>	<b>22,236.75</b>				
250680 - J & A INTERNATIONAL, INC	2,994.50	P.O. BOX 24663	LOS ANGELES	90024	CA
250680 - J & A INTERNATIONAL, INC	2,770.00	P.O. BOX 24663	LOS ANGELES	90024	CA
250680 - J & A INTERNATIONAL, INC	2,704.00	P.O. BOX 24663	LOS ANGELES	90024	CA
250680 - J & A INTERNATIONAL, INC	2,578.50	P.O. BOX 24663	LOS ANGELES	90024	CA
250680 - J & A INTERNATIONAL, INC	2,146.00	P.O. BOX 24663	LOS ANGELES	90024	CA
<b>Total : 250680 - J &amp; A INTERNATIONAL, INC</b>	<b>13,193.00</b>				
250688 - MOLLIE STONE'S NATURAL FARM MARKET	2,530.25	2095 Jerrold Ave. Dock #3	San Francisco	94112	CA
250688 - MOLLIE STONE'S NATURAL FARM MARKET	1,729.25	2095 Jerrold Ave. Dock #3	San Francisco	94112	CA
250688 - MOLLIE STONE'S NATURAL FARM MARKET	3,931.00	2095 Jerrold Ave. Dock #3	San Francisco	94112	CA
250688 - MOLLIE STONE'S NATURAL FARM MARKET	3,344.50	2095 Jerrold Ave. Dock #3	San Francisco	94112	CA
250688 - MOLLIE STONE'S NATURAL FARM MARKET	2,282.00	2095 Jerrold Ave. Dock #3	San Francisco	94112	CA
<b>Total : 250688 - MOLLIE STONE'S NATURAL FARM MARKET</b>	<b>13,817.00</b>				
250694 - WHAT A TOMATO	5,064.00	2055 JERROLD AVE	SAN FRANCISCO	94124	CA
<b>Total : 250694 - WHAT A TOMATO</b>	<b>5,064.00</b>				
250695 - LEGACY FARMS	4,992.00	6625 CABALLERO BLVD.	BUENA PARK	90620-1158	CA
250695 - LEGACY FARMS	4,992.00	6625 CABALLERO BLVD.	BUENA PARK	90620-1158	CA
250695 - LEGACY FARMS	5,408.00	6625 CABALLERO BLVD.	BUENA PARK	90620-1158	CA
250695 - LEGACY FARMS	6,464.00	6625 CABALLERO BLVD.	BUENA PARK	90620-1158	CA
250695 - LEGACY FARMS	4,992.00	6625 CABALLERO BLVD.	BUENA PARK	90620-1158	CA
250695 - LEGACY FARMS	3,744.00	6625 CABALLERO BLVD.	BUENA PARK	90620-1158	CA

<b>Total : 250695 - LEGACY FARMS</b>	<b>30,592.00</b>				
250709 - SPROUTS FARMERS MARKET WAREHOUSE	7,326.00	5445 W MISSOURI AVE	GLENDAL	85301	AZ
250709 - SPROUTS FARMERS MARKET WAREHOUSE	9,604.00	5445 W MISSOURI AVE	GLENDAL	85301	AZ
250709 - SPROUTS FARMERS MARKET WAREHOUSE	5,643.00	5445 W MISSOURI AVE	GLENDAL	85301	AZ
250709 - SPROUTS FARMERS MARKET WAREHOUSE	4,802.00	5445 W MISSOURI AVE	GLENDAL	85301	AZ
250709 - SPROUTS FARMERS MARKET WAREHOUSE	5,842.00	5445 W MISSOURI AVE	GLENDAL	85301	AZ
<b>Total : 250709 - SPROUTS FARMERS MARKET WAREHOUSE</b>	<b>33,217.00</b>				
250711 - HARRIS-TEETER GREENSBORO	18,812.00	P. O. BOX 400	MATTHEWS	28233-3129	NC
250711 - HARRIS-TEETER GREENSBORO	11,030.00	P. O. BOX 400	MATTHEWS	28233-3129	NC
250711 - HARRIS-TEETER GREENSBORO	9,384.00	P. O. BOX 400	MATTHEWS	28233-3129	NC
250711 - HARRIS-TEETER GREENSBORO	10,418.00	P. O. BOX 400	MATTHEWS	28233-3129	NC
250711 - HARRIS-TEETER GREENSBORO	6,244.00	P. O. BOX 400	MATTHEWS	28233-3129	NC
250711 - HARRIS-TEETER GREENSBORO	9,494.00	P. O. BOX 400	MATTHEWS	28233-3129	NC
250711 - HARRIS-TEETER GREENSBORO	9,064.00	P. O. BOX 400	MATTHEWS	28233-3129	NC
250711 - HARRIS-TEETER GREENSBORO	15,680.00	P. O. BOX 400	MATTHEWS	28233-3129	NC
250711 - HARRIS-TEETER GREENSBORO	13,932.00	P. O. BOX 400	MATTHEWS	28233-3129	NC
250711 - HARRIS-TEETER GREENSBORO	16,580.00	P. O. BOX 400	MATTHEWS	28233-3129	NC
250711 - HARRIS-TEETER GREENSBORO	5,702.00	P. O. BOX 400	MATTHEWS	28233-3129	NC
250711 - HARRIS-TEETER GREENSBORO	9,130.00	P. O. BOX 400	MATTHEWS	28233-3129	NC
250711 - HARRIS-TEETER GREENSBORO	12,318.00	P. O. BOX 400	MATTHEWS	28233-3129	NC
250711 - HARRIS-TEETER GREENSBORO	17,580.00	P. O. BOX 400	MATTHEWS	28233-3129	NC
250711 - HARRIS-TEETER GREENSBORO	5,820.00	P. O. BOX 400	MATTHEWS	28233-3129	NC
250711 - HARRIS-TEETER GREENSBORO	5,550.00	P. O. BOX 400	MATTHEWS	28233-3129	NC
250711 - HARRIS-TEETER GREENSBORO	2,580.00	P. O. BOX 400	MATTHEWS	28233-3129	NC
250711 - HARRIS-TEETER GREENSBORO	5,500.00	P. O. BOX 400	MATTHEWS	28233-3129	NC
250711 - HARRIS-TEETER GREENSBORO	3,390.00	P. O. BOX 400	MATTHEWS	28233-3129	NC
250711 - HARRIS-TEETER GREENSBORO	3,710.00	P. O. BOX 400	MATTHEWS	28233-3129	NC
<b>Total : 250711 - HARRIS-TEETER GREENSBORO</b>	<b>191,918.00</b>				
250717 - KROGER ATLANTA	-130.00	P.O. BOX 305103	NASHVILLE	37230	TN
250717 - KROGER ATLANTA	2,075.00	P.O. BOX 305103	NASHVILLE	37230	TN
250717 - KROGER ATLANTA	30,399.00	P.O. BOX 305103	NASHVILLE	37230	TN
250717 - KROGER ATLANTA	11,130.00	P.O. BOX 305103	NASHVILLE	37230	TN
250717 - KROGER ATLANTA	3,790.00	P.O. BOX 305103	NASHVILLE	37230	TN
250717 - KROGER ATLANTA	1,650.00	P.O. BOX 305103	NASHVILLE	37230	TN
250717 - KROGER ATLANTA	15,150.00	P.O. BOX 305103	NASHVILLE	37230	TN

250717 - KROGER ATLANTA	15,300.00	P.O. BOX 305103	NASHVILLE	37230	TN
250717 - KROGER ATLANTA	23,850.00	P.O. BOX 305103	NASHVILLE	37230	TN
250717 - KROGER ATLANTA	3,790.00	P.O. BOX 305103	NASHVILLE	37230	TN
250717 - KROGER ATLANTA	2,290.00	P.O. BOX 305103	NASHVILLE	37230	TN
250717 - KROGER ATLANTA	3,300.00	P.O. BOX 305103	NASHVILLE	37230	TN
250717 - KROGER ATLANTA	31,689.00	P.O. BOX 305103	NASHVILLE	37230	TN
250717 - KROGER ATLANTA	2,365.00	P.O. BOX 305103	NASHVILLE	37230	TN
250717 - KROGER ATLANTA	12,720.00	P.O. BOX 305103	NASHVILLE	37230	TN
250717 - KROGER ATLANTA	5,685.00	P.O. BOX 305103	NASHVILLE	37230	TN
250717 - KROGER ATLANTA	17,130.00	P.O. BOX 305103	NASHVILLE	37230	TN
250717 - KROGER ATLANTA	3,660.00	P.O. BOX 305103	NASHVILLE	37230	TN
250717 - KROGER ATLANTA	15,900.00	P.O. BOX 305103	NASHVILLE	37230	TN
250717 - KROGER ATLANTA	1,895.00	P.O. BOX 305103	NASHVILLE	37230	TN
250717 - KROGER ATLANTA	4,095.00	P.O. BOX 305103	NASHVILLE	37230	TN
250717 - KROGER ATLANTA	3,215.00	P.O. BOX 305103	NASHVILLE	37230	TN
250717 - KROGER ATLANTA	25,350.00	P.O. BOX 305103	NASHVILLE	37230	TN
250717 - KROGER ATLANTA	16,900.00	P.O. BOX 305103	NASHVILLE	37230	TN
250717 - KROGER ATLANTA	2,195.00	P.O. BOX 305103	NASHVILLE	37230	TN
250717 - KROGER ATLANTA	2,195.00	P.O. BOX 305103	NASHVILLE	37230	TN
250717 - KROGER ATLANTA	4,950.00	P.O. BOX 305103	NASHVILLE	37230	TN
250717 - KROGER ATLANTA	3,300.00	P.O. BOX 305103	NASHVILLE	37230	TN
250717 - KROGER ATLANTA	15,210.00	P.O. BOX 305103	NASHVILLE	37230	TN
250717 - KROGER ATLANTA	6,585.00	P.O. BOX 305103	NASHVILLE	37230	TN
250717 - KROGER ATLANTA	4,590.00	P.O. BOX 305103	NASHVILLE	37230	TN
250717 - KROGER ATLANTA	15,210.00	P.O. BOX 305103	NASHVILLE	37230	TN
250717 - KROGER ATLANTA	2,990.00	P.O. BOX 305103	NASHVILLE	37230	TN
250717 - KROGER ATLANTA	3,065.00	P.O. BOX 305103	NASHVILLE	37230	TN
250717 - KROGER ATLANTA	1,650.00	P.O. BOX 305103	NASHVILLE	37230	TN
250717 - KROGER ATLANTA	20,340.00	P.O. BOX 305103	NASHVILLE	37230	TN
250717 - KROGER ATLANTA	11,475.00	P.O. BOX 305103	NASHVILLE	37230	TN
250717 - KROGER ATLANTA	16,900.00	P.O. BOX 305103	NASHVILLE	37230	TN
250717 - KROGER ATLANTA	2,535.00	P.O. BOX 305103	NASHVILLE	37230	TN
250717 - KROGER ATLANTA	17,800.00	P.O. BOX 305103	NASHVILLE	37230	TN
250717 - KROGER ATLANTA	26,319.00	P.O. BOX 305103	NASHVILLE	37230	TN
250717 - KROGER ATLANTA	1,800.00	P.O. BOX 305103	NASHVILLE	37230	TN
250717 - KROGER ATLANTA	1,800.00	P.O. BOX 305103	NASHVILLE	37230	TN
250717 - KROGER ATLANTA	4,770.00	P.O. BOX 305103	NASHVILLE	37230	TN



250717 - KROGER ATLANTA	28,040.00	P.O. BOX 305103	NASHVILLE	37230	TN
250717 - KROGER ATLANTA	18,590.00	P.O. BOX 305103	NASHVILLE	37230	TN
250717 - KROGER ATLANTA	6,885.00	P.O. BOX 305103	NASHVILLE	37230	TN
250717 - KROGER ATLANTA	4,020.00	P.O. BOX 305103	NASHVILLE	37230	TN
250717 - KROGER ATLANTA	16,900.00	P.O. BOX 305103	NASHVILLE	37230	TN
250717 - KROGER ATLANTA	4,590.00	P.O. BOX 305103	NASHVILLE	37230	TN
250717 - KROGER ATLANTA	3,750.00	P.O. BOX 305103	NASHVILLE	37230	TN
250717 - KROGER ATLANTA	4,950.00	P.O. BOX 305103	NASHVILLE	37230	TN
250717 - KROGER ATLANTA	17,900.00	P.O. BOX 305103	NASHVILLE	37230	TN
250717 - KROGER ATLANTA	1,650.00	P.O. BOX 305103	NASHVILLE	37230	TN
250717 - KROGER ATLANTA	1,650.00	P.O. BOX 305103	NASHVILLE	37230	TN
250717 - KROGER ATLANTA	11,000.00	P.O. BOX 305103	NASHVILLE	37230	TN
250717 - KROGER ATLANTA	3,580.00	P.O. BOX 305103	NASHVILLE	37230	TN
250717 - KROGER ATLANTA	3,130.00	P.O. BOX 305103	NASHVILLE	37230	TN
250717 - KROGER ATLANTA	17,900.00	P.O. BOX 305103	NASHVILLE	37230	TN
250717 - KROGER ATLANTA	17,900.00	P.O. BOX 305103	NASHVILLE	37230	TN
250717 - KROGER ATLANTA	36,471.00	P.O. BOX 305103	NASHVILLE	37230	TN
250717 - KROGER ATLANTA	4,950.00	P.O. BOX 305103	NASHVILLE	37230	TN
250717 - KROGER ATLANTA	1,650.00	P.O. BOX 305103	NASHVILLE	37230	TN
250717 - KROGER ATLANTA	10,100.00	P.O. BOX 305103	NASHVILLE	37230	TN
250717 - KROGER ATLANTA	5,595.00	P.O. BOX 305103	NASHVILLE	37230	TN
250717 - KROGER ATLANTA	3,990.00	P.O. BOX 305103	NASHVILLE	37230	TN
250717 - KROGER ATLANTA	17,900.00	P.O. BOX 305103	NASHVILLE	37230	TN
250717 - KROGER ATLANTA	17,900.00	P.O. BOX 305103	NASHVILLE	37230	TN
250717 - KROGER ATLANTA	6,345.00	P.O. BOX 305103	NASHVILLE	37230	TN
250717 - KROGER ATLANTA	3,300.00	P.O. BOX 305103	NASHVILLE	37230	TN
250717 - KROGER ATLANTA	3,300.00	P.O. BOX 305103	NASHVILLE	37230	TN
250717 - KROGER ATLANTA	2,100.00	P.O. BOX 305103	NASHVILLE	37230	TN
250717 - KROGER ATLANTA	6,110.00	P.O. BOX 305103	NASHVILLE	37230	TN
250717 - KROGER ATLANTA	16,110.00	P.O. BOX 305103	NASHVILLE	37230	TN
250717 - KROGER ATLANTA	5,970.00	P.O. BOX 305103	NASHVILLE	37230	TN
250717 - KROGER ATLANTA	6,280.00	P.O. BOX 305103	NASHVILLE	37230	TN
250717 - KROGER ATLANTA	4,950.00	P.O. BOX 305103	NASHVILLE	37230	TN
250717 - KROGER ATLANTA	16,110.00	P.O. BOX 305103	NASHVILLE	37230	TN
250717 - KROGER ATLANTA	3,990.00	P.O. BOX 305103	NASHVILLE	37230	TN
250717 - KROGER ATLANTA	5,985.00	P.O. BOX 305103	NASHVILLE	37230	TN
250717 - KROGER ATLANTA	3,990.00	P.O. BOX 305103	NASHVILLE	37230	TN



250717 - KROGER ATLANTA	4,700.00	P.O. BOX 305103	NASHVILLE	37230	TN
250717 - KROGER ATLANTA	33,077.50	P.O. BOX 305103	NASHVILLE	37230	TN
250717 - KROGER ATLANTA	17,900.00	P.O. BOX 305103	NASHVILLE	37230	TN
250717 - KROGER ATLANTA	17,900.00	P.O. BOX 305103	NASHVILLE	37230	TN
250717 - KROGER ATLANTA	18,085.00	P.O. BOX 305103	NASHVILLE	37230	TN
250717 - KROGER ATLANTA	5,985.00	P.O. BOX 305103	NASHVILLE	37230	TN
250717 - KROGER ATLANTA	2,675.00	P.O. BOX 305103	NASHVILLE	37230	TN
250717 - KROGER ATLANTA	1,950.00	P.O. BOX 305103	NASHVILLE	37230	TN
250717 - KROGER ATLANTA	17,900.00	P.O. BOX 305103	NASHVILLE	37230	TN
250717 - KROGER ATLANTA	16,390.00	P.O. BOX 305103	NASHVILLE	37230	TN
250717 - KROGER ATLANTA	36,486.00	P.O. BOX 305103	NASHVILLE	37230	TN
250717 - KROGER ATLANTA	5,985.00	P.O. BOX 305103	NASHVILLE	37230	TN
250717 - KROGER ATLANTA	4,100.00	P.O. BOX 305103	NASHVILLE	37230	TN
250717 - KROGER ATLANTA	17,900.00	P.O. BOX 305103	NASHVILLE	37230	TN
250717 - KROGER ATLANTA	12,490.00	P.O. BOX 305103	NASHVILLE	37230	TN
250717 - KROGER ATLANTA	5,985.00	P.O. BOX 305103	NASHVILLE	37230	TN
250717 - KROGER ATLANTA	1,650.00	P.O. BOX 305103	NASHVILLE	37230	TN
250717 - KROGER ATLANTA	3,300.00	P.O. BOX 305103	NASHVILLE	37230	TN
250717 - KROGER ATLANTA	4,025.00	P.O. BOX 305103	NASHVILLE	37230	TN
250717 - KROGER ATLANTA	12,530.00	P.O. BOX 305103	NASHVILLE	37230	TN
<b>Total : 250717 - KROGER ATLANTA</b>	<b>1,005,421.50</b>				
250730 - RALPHS GROCERY CO.	14,320.00	P.O. BOX 54143	LOS ANGELES	92507	CA
<b>Total : 250730 - RALPHS GROCERY CO.</b>	<b>14,320.00</b>				
251560 - FOODSOURCE	4,200.00	PO BOX 4879	RIO RICO	85648	AZ
<b>Total : 251560 - FOODSOURCE</b>	<b>4,200.00</b>				
251566 - INTERGROW	31,752.00	2428 OAK ORCHARD ROAD	ALBION	14411	NY
251566 - INTERGROW	19,008.00	2428 OAK ORCHARD ROAD	ALBION	14411	NY
251566 - INTERGROW	13,824.00	2428 OAK ORCHARD ROAD	ALBION	14411	NY
251566 - INTERGROW	36,288.00	2428 OAK ORCHARD ROAD	ALBION	14411	NY
251566 - INTERGROW	31,104.00	2428 OAK ORCHARD ROAD	ALBION	14411	NY
251566 - INTERGROW	29,376.00	2428 OAK ORCHARD ROAD	ALBION	14411	NY
<b>Total : 251566 - INTERGROW</b>	<b>161,352.00</b>				
251574 - CAITO FOODS SERVICE, INC	1,080.00	3120 N. POST RD	INDIANAPOLIS	46226	IN
251574 - CAITO FOODS SERVICE, INC	2,035.00	3120 N. POST RD	INDIANAPOLIS	46226	IN
251574 - CAITO FOODS SERVICE, INC	2,035.00	3120 N. POST RD	INDIANAPOLIS	46226	IN




251574 - CAITO FOODS SERVICE, INC	2,035.00	3120 N. POST RD	INDIANAPOLIS	46226	IN
251574 - CAITO FOODS SERVICE, INC	740.00	3120 N. POST RD	INDIANAPOLIS	46226	IN
251574 - CAITO FOODS SERVICE, INC	2,035.00	3120 N. POST RD	INDIANAPOLIS	46226	IN
251574 - CAITO FOODS SERVICE, INC	2,035.00	3120 N. POST RD	INDIANAPOLIS	46226	IN
<b>Total : 251574 - CAITO FOODS SERVICE, INC</b>	<b>11,995.00</b>				
257227 - COSTCO WHOLESALE COLLEGE PARK	918.00	4250 S. FULTON PARKWAY	COLLEGE PARK	30349	GA
257227 - COSTCO WHOLESALE COLLEGE PARK	918.00	4250 S. FULTON PARKWAY	COLLEGE PARK	30349	GA
257227 - COSTCO WHOLESALE COLLEGE PARK	918.00	4250 S. FULTON PARKWAY	COLLEGE PARK	30349	GA
257227 - COSTCO WHOLESALE COLLEGE PARK	8,400.00	4250 S. FULTON PARKWAY	COLLEGE PARK	30349	GA
257227 - COSTCO WHOLESALE COLLEGE PARK	13,464.00	4250 S. FULTON PARKWAY	COLLEGE PARK	30349	GA
257227 - COSTCO WHOLESALE COLLEGE PARK	8,400.00	4250 S. FULTON PARKWAY	COLLEGE PARK	30349	GA
257227 - COSTCO WHOLESALE COLLEGE PARK	18,360.00	4250 S. FULTON PARKWAY	COLLEGE PARK	30349	GA
257227 - COSTCO WHOLESALE COLLEGE PARK	19,584.00	4250 S. FULTON PARKWAY	COLLEGE PARK	30349	GA
257227 - COSTCO WHOLESALE COLLEGE PARK	16,800.00	4250 S. FULTON PARKWAY	COLLEGE PARK	30349	GA
257227 - COSTCO WHOLESALE COLLEGE PARK	8,568.00	4250 S. FULTON PARKWAY	COLLEGE PARK	30349	GA
<b>Total : 257227 - COSTCO WHOLESALE COLLEGE PARK</b>	<b>96,330.00</b>				
257647 - CASH SALES-SWANK	1,540.00	600 Acquistapace Road	Hollister	95023	CA
257647 - CASH SALES-SWANK	1,160.00	600 Acquistapace Road	Hollister	95023	CA
257647 - CASH SALES-SWANK	846.00	600 Acquistapace Road	Hollister	95023	CA
257647 - CASH SALES-SWANK	2,121.00	600 Acquistapace Road	Hollister	95023	CA
257647 - CASH SALES-SWANK	792.00	600 Acquistapace Road	Hollister	95023	CA
257647 - CASH SALES-SWANK	3,585.00	600 Acquistapace Road	Hollister	95023	CA
257647 - CASH SALES-SWANK	1,780.00	600 Acquistapace Road	Hollister	95023	CA
<b>Total : 257647 - CASH SALES-SWANK</b>	<b>11,824.00</b>				
257648 - SPROUTS SOCIAL	6,336.00	338 Via Vera Cruz	San Marcos	92078	CA
257648 - SPROUTS SOCIAL	11,167.20	338 Via Vera Cruz	San Marcos	92078	CA
257648 - SPROUTS SOCIAL	5,101.80	338 Via Vera Cruz	San Marcos	92078	CA
257648 - SPROUTS SOCIAL	6,963.00	338 Via Vera Cruz	San Marcos	92078	CA
257648 - SPROUTS SOCIAL	6,963.00	338 Via Vera Cruz	San Marcos	92078	CA
257648 - SPROUTS SOCIAL	10,164.00	338 Via Vera Cruz	San Marcos	92078	CA
257648 - SPROUTS SOCIAL	10,164.00	338 Via Vera Cruz	San Marcos	92078	CA
257648 - SPROUTS SOCIAL	6,963.00	338 Via Vera Cruz	San Marcos	92078	CA
257648 - SPROUTS SOCIAL	5,946.75	338 Via Vera Cruz	San Marcos	92078	CA
<b>Total : 257648 - SPROUTS SOCIAL</b>	<b>69,768.75</b>				
258682 - TOP BANANA LLC.	30,360.00	413-420 ROW D, HUNTS POINT MKT.	BRONX	10474	NY

258682 - TOP BANANA LLC.	9,120.00	413-420 ROW D, HUNTS POINT MKT.	BRONX	10474	NY
258682 - TOP BANANA LLC.	2,504.00	413-420 ROW D, HUNTS POINT MKT.	BRONX	10474	NY
258682 - TOP BANANA LLC.	10,920.00	413-420 ROW D, HUNTS POINT MKT.	BRONX	10474	NY
258682 - TOP BANANA LLC.	9,960.00	413-420 ROW D, HUNTS POINT MKT.	BRONX	10474	NY
258682 - TOP BANANA LLC.	23,166.00	413-420 ROW D, HUNTS POINT MKT.	BRONX	10474	NY
258682 - TOP BANANA LLC.	2,142.00	413-420 ROW D, HUNTS POINT MKT.	BRONX	10474	NY
<b>Total : 258682 - TOP BANANA LLC.</b>	<b>88,172.00</b>				
258773 - RYECO, LLC	6,888.00	Philadelphia Wholesale Produce Mkt.	Philadelphia	19153	PA
<b>Total : 258773 - RYECO, LLC</b>	<b>6,888.00</b>				
258964 - ARIZONA SKY PRODUCE	5,808.00	558 W. Vuelta Buril	Sahuarita	85629-8654	AZ
<b>Total : 258964 - ARIZONA SKY PRODUCE</b>	<b>5,808.00</b>				
258965 - Crosset	5,649.60	10295 Toebben Dr.	Independence	41051	KY
258965 - Crosset	12,488.60	10295 Toebben Dr.	Independence	41051	KY
<b>Total : 258965 - Crosset</b>	<b>18,138.20</b>				
259000 - PURA VIDA	4,368.00	7373 E. Doubletree Ranch Road	Scottsdale	85258	AZ
259000 - PURA VIDA	4,420.00	7373 E. Doubletree Ranch Road	Scottsdale	85258	AZ
<b>Total : 259000 - PURA VIDA</b>	<b>8,788.00</b>				
<b>Grand Total</b>	<b>9,308,073.53</b>				

**Schedule 4.7**



**Intellectual Real Property**

**Federal Trademark Registrations / Applications**


<b><u>Country</u></b>	<b><u>Mark</u></b>	<b><u>App. No.</u></b>	<b><u>Reg. No. / Status</u></b>	<b><u>Goods and Services</u></b>	<b><u>Date of First Use</u></b>
US	EUROFRESH	74/156,680	1,679,579	Produce; namely, tomatoes	Jan. 31, 1991
US	EUROFRESH FARMS	76/562,756	2,969,367	Fresh produce, namely, fresh tomatoes	Oct. 1, 2003
US		76/562,757	2,969,368	Fresh produce, namely, fresh tomatoes	Oct. 1, 2003
US	SWEET STAR	78/423,994	3,027,205	Produce, namely, fresh tomatoes	Feb., 1993
US	BELLA BITES	85/131,608	Pending	Fresh produce, namely, fresh fruits	July 11, 2008
US	ENVIROLOCK	85/129,387	4,172,258	Growing fresh produce, namely, planting, growing, and cultivating fresh fruits and vegetables in a contaminant controlled environment for others	Oct. 31, 2010
US		85/155,990	4,165,275	Fresh produce; namely fresh fruits and vegetables grown in a contaminant controlled environment	April 23, 2012
US		85/156,286	4,168,637	Agricultural services, namely, planting, growing, and cultivating fresh fruits and vegetables in a contaminant controlled environment for others	Oct. 31, 2010

PHX 330596325v4



SCHEDULE B - #22

<u>Country</u>	<u>Mark</u>	<u>App. No.</u>	<u>Reg. No. / Status</u>	<u>Goods and Services</u>	<u>Date of First Use</u>
US	PRODUSEAL	85/186,100	4,199,222	Fresh produce, namely, fresh fruits and vegetables	March 15, 2012
US	ARTISUN FARMS BY EUROFRESH	85/568,470	Pending	Fresh produce, namely, fresh fruits and vegetables	Proposed Use
US		85/568,511	Pending	Fresh produce, namely, fresh fruits and vegetables	Proposed Use
US	ENVIROLOCK	85/613,558	Pending	Fresh produce, namely, fresh fruits and vegetables grown in a contaminant controlled environment	Proposed Use
US	REDI BITES	85/621,134	Pending	Fresh produce, namely fresh tomatoes	Proposed Use
MX	EUROFRESH FARMS	656383	844102	Produce, namely tomatoes	Unk
MX		656384	860138	Produce, namely tomatoes	Unk
MX	ENVIROLOCK	1120231	1226826	Fresh produce, namely, fresh fruits and vegetables grown in a contaminant controlled environment, and in general, agricultural, horticultural and forestry products and grains not included in other classes; live animals; fresh fruits and vegetables; seeds, natural plants and flowers; foodstuffs for animals; malt	Proposed Use

PHX 330596325v4

<u>Country</u>	<u>Mark</u>	<u>App. No.</u>	<u>Reg. No. / Status</u>	<u>Goods and Services</u>	<u>Date of First Use</u>
MX	ENVIROLOCK	1120232	1207067	Growing fresh produce; namely, providing a system to support the growth of contaminant-free, fresh produce, namely, the cultivation of fresh produce in a contaminant controlled environment, and in general, medical services; veterinary services; hygienic and beauty care for human beings or animals; agriculture, horticulture and forestry services	Proposed Use
MX	ARTISUN FARMS BY EUROFRESH	1300315	Pending	Fresh produce, namely, fresh fruits and vegetables	Proposed Use
MX		1300093	Pending	Fresh produce, namely, fresh fruits and vegetables	Proposed Use
EU	ENVIROLOCK	9401035	9401035	Apparatus for lighting, heating, steam generating, cooking, refrigerating, drying, ventilating, water supply and sanitary purposes (IC-11); Agricultural and horticultural products including fresh produce and products not included in other classes; fresh fruits and vegetables; seeds, natural plants and flowers (IC-31; and Agriculture and horticulture services; growing fresh produce, including fresh fruits and vegetables for third parties including the aforesaid services provided in a hygienic, contaminant controlled/contaminant free environment (IC-44)	Proposed Use

PHX 330596325v4

<u>Country</u>	<u>Mark</u>	<u>App. No.</u>	<u>Reg. No. / Status</u>	<u>Goods and Services</u>	<u>Date of First Use</u>
CA	EUROFRESH FARMS	1,218,364	TMA642120	Produce, namely, tomatoes	Nov, 2003
CA		1,218,365	TMA662766	Produce, namely, tomatoes	Nov, 2003
CA	ENVIROLOCK	1,496,140	Pending -- Allowed	Wares: Fresh produce, namely fresh fruits and vegetables grown in a contaminant controlled environment. Services: Growing fresh produce, namely, providing a system to support the growth of contaminant-free, fresh produce, namely, the cultivation of fresh fruits and vegetables in a contaminant controlled environment	Proposed Use
CA	PRODUSEAL	1,529,522	Pending -- Allowed	Fresh produce, namely, fresh fruits and vegetables	Proposed Use
CA	ARTISUN FARMS BY EUROFRESH	1,590,060	Pending	Fresh produce, namely, fresh fruits and vegetables	Proposed Use
CA		1,590,059	Pending	Fresh produce, namely, fresh fruits and vegetables	Proposed Use

PHX 330596325v4

**Eurofresh Owned Trademarks – Common Law**

CHEF ENDORSED • CERTIFIED SAFE
THE CHEFS HAVE SPOKEN
WHAT MAKES TOMATOES GREAT? EVERYTHING
GARDEN FRESH FARMS
GROWING TOMATOES WITH AWARD-WINNING TASTE
BETTER THAN ORGANIC
FOOD SAFETY -- "BETTER THAN ORGANIC"
LIFE CYCLE APPROACH
USE LESS, USE WISELY, LEAVE LESS BEHIND
AMERICA'S BEST TASTING TOMATO
EUROFRESH GUARANTEES GARDEN FRESH FLAVOR IN EVERY TOMATO
CHEF'S FAVORITE!
THE FOODIES' FAVORITE!

PHX 330596325v4



Trademarks – Common Law Designs

PHX 330596325v4

Marks Licensed by or Used With Permission by Eurofresh



Certification Mark used as part of Scientific Certification Systems Programs



Certification Mark used as part of Scientific Certification Systems Programs

ARIZONA GROWN

Certification Mark Licensed by the Arizona Dept. of Agriculture



Certification Mark Licensed by the Arizona Dept of Agriculture. Eurofresh is licensed to use the entire series of ARIZONA GROWN logos. The above illustration is just one example.



Certification Mark Licensed by ChefsBest.

**Patents**

Eurofresh, Inc. is the owner of United States Design Patent Application No. 29/419,476 for Food Storage and Display Container.

**Domain Names**

fineripe.com	8/3/2013	Hold name
fineripefarms.com	8/3/2013	Hold name
eurofresh.com	9/18/2013	Website
eurofreshfarms.com	9/18/2013	Hold name
gardenfreshselection.com	9/18/2013	Hold name
gardenfreshselections.com	9/18/2013	Hold name
eurofresh.biz	10/28/2013	Employee remote access
redibites.us	4/5/2014	Hold name
redibites.com	4/6/2014	Hold name
redibites.info	4/6/2014	Hold name
redibites.mobi	4/6/2014	Hold name
redibites.net	4/6/2014	Hold name
redibites.org	4/6/2014	Hold name
artisunfarms.com	7/1/2017	Hold name

All domains are registered with a Eurofresh account at GoDaddy.com

## Schedule 4.8

### Permits

- Air Permit 53618 (Willcox)
- Air Permit 52004 (Snowflake)
- Regulated Growers Permit – Issued by Arizona Department of Agriculture
- Public Water System Certification- Issued by ADEQ
- Burn Permit (Willcox) – Issued by ADEQ
- Burn Permit (Snowflake) – Issued by Town of Snowflake
- Food Restristration Number (Willcox) – Issued by FDA
- Food Restristration Number (Snowflake) – Issued by FDA
- Food Restristration Number (Agua Prieta) – Issued by FDA
- Agricultural Private Applicator Certification (Carlos Palazuelos) – Issued by Arizona Department of Agriculture
- Agricultural Private Applicator Certification (Joel Gonzales) – Issued by Arizona Department of Agriculture
- Certificate of Completion EPA Method 9 Visible Emissions Training (Joel Gonzalez)- Arizona Department of Environmental Quality and Arizona State University
- Certificate of Completion EPA Method 9 Visible Emissions Training (Michael Spiceland)- Arizona Department of Environmental Quality and Arizona State University
- Certificate of Completion EPA Method 9 Visible Emissions Training (Jeremie Stekl)- Arizona Department of Environmental Quality and Arizona State University